

**Schedule 1, Part 1
 Exclusive Areas
 Total Area: about 2417 Hectares**

**Schedule 1, Part 2
 Non-Exclusive Areas
 Total Area: about 14417 Hectares**

**Schedule 1, Part 3
 Non-Exclusive Town Areas
 Total Area: about 13 Hectares**

**NATIVE TITLE CONSENT DETERMINATION
 QUD6009/099 EWAMIAN PEOPLE #2 (QC99/13) - KEYMAP**

Map Projection : Geographical Latitude and Longitude.

Compilation : Land Tenure Information obtained from the Digital Cadastre Data Base (March 2013) Department of Natural Resources and Mines, Brisbane. The Land Registry in the Department of Natural Resources and Mines should be consulted for verification of tenures.

Feature names shown on this map have been obtained from available information. It is possible that errors and omissions may exist.




While every care is taken to ensure the accuracy of this data, the Department of Natural Resources and Mines, and/or contributors to this publication, makes no representations or warranties about its accuracy, reliability, completeness or suitability for any particular purpose and disclaims all responsibility and all liability (including without limitation, liability in negligence) for all injuries, expenses, losses, damages (including indirect or consequential damage) and costs which might be incurred as a result of the data being inaccurate or incomplete in any way or for any reason.

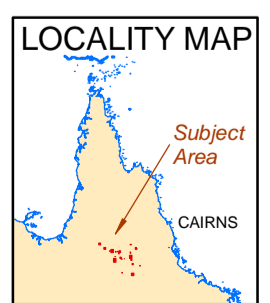
Copyright protects this publication. Except for purposes permitted by the Copyright Act 1968, reproduction by any means (photocopying, electronic, mechanical, recording or otherwise) is prohibited without the prior written permission of the Department of Natural Resources and Mines.

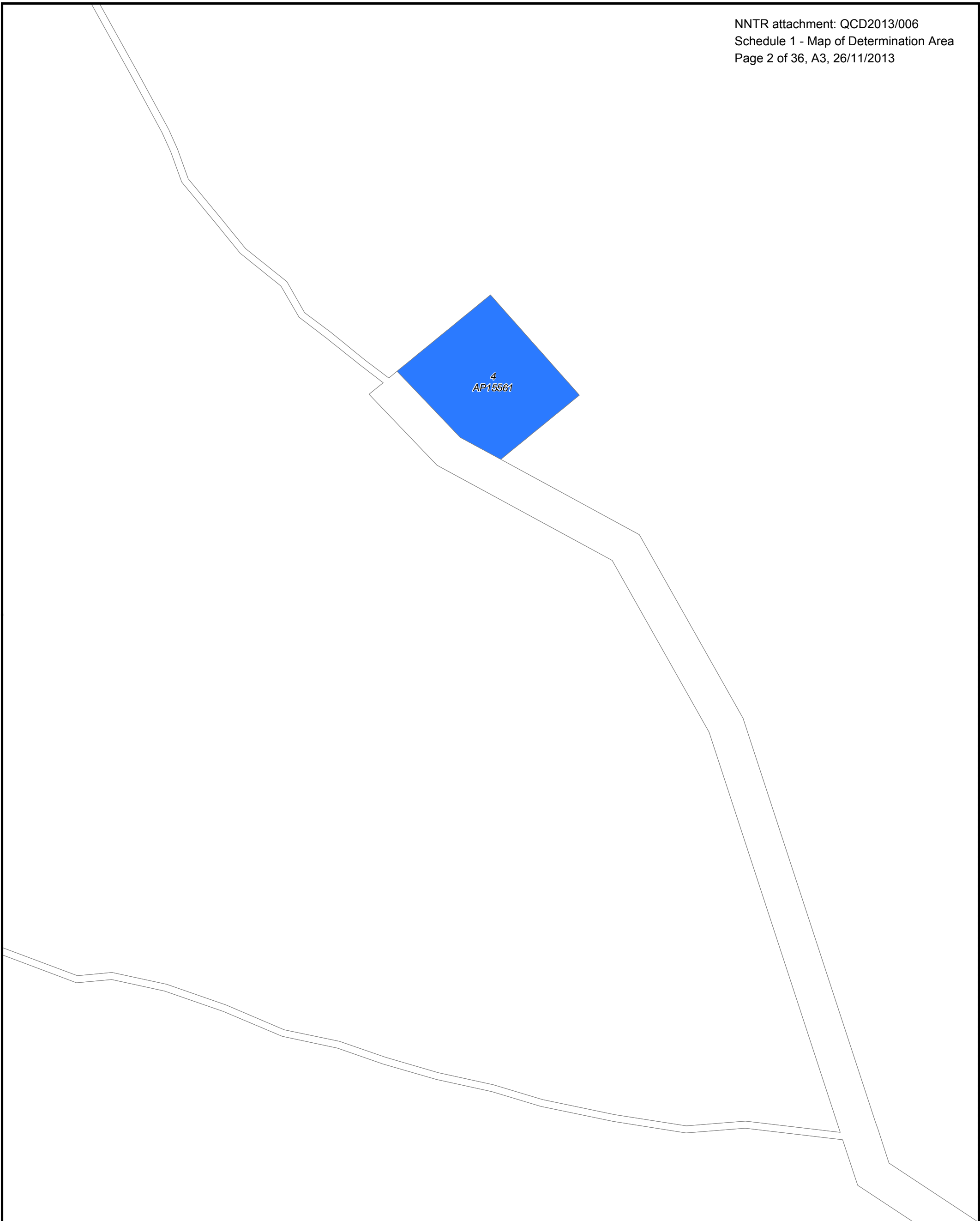
All enquiries: The Manager, Client Mapping Services, Department of Natural Resources and Mines, GPO Box 2454, Brisbane, QLD 4001.

Produced by the Department of Natural Resources and Mines, November 2013.
 © The State Of Queensland (Department of Natural Resources and Mines) 2013.

LEGEND

-  **Schedule 1, Part 1
Exclusive Areas**
-  **Schedule 1, Part 2
Non-Exclusive Areas**
-  **Schedule 1, Part 3
Non-Exclusive Town Areas**





NATIVE TITLE CONSENT DETERMINATION

QUD6009/099 EWAMIAN PEOPLE #2 (QC99/13) - SHEET 1 of 35

Map Projection : Geographical Latitude and Longitude.

Compilation : Land Tenure Information obtained from the Digital Cadastre Data Base (March 2013) Department of Natural Resources and Mines, Brisbane. The Land Registry in the Department of Natural Resources and Mines should be consulted for verification of tenures.

Feature names shown on this map have been obtained from available information. It is possible that errors and omissions may exist.



While every care is taken to ensure the accuracy of this data, the Department of Natural Resources and Mines, and/or contributors to this publication, makes no representations or warranties about its accuracy, reliability, completeness or suitability for any particular purpose and disclaims all responsibility and all liability (including without limitation, liability in negligence) for all injuries, expenses, losses, damages (including indirect or consequential damage) and costs which might be incurred as a result of the data being inaccurate or incomplete in any way or for any reason.

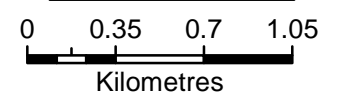
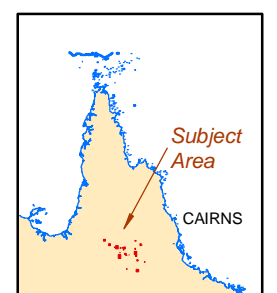
Copyright protects this publication. Except for purposes permitted by the Copyright Act 1968, reproduction by any means (photocopying, electronic, mechanical, recording or otherwise) is prohibited without the prior written permission of the Department of Natural Resources and Mines.

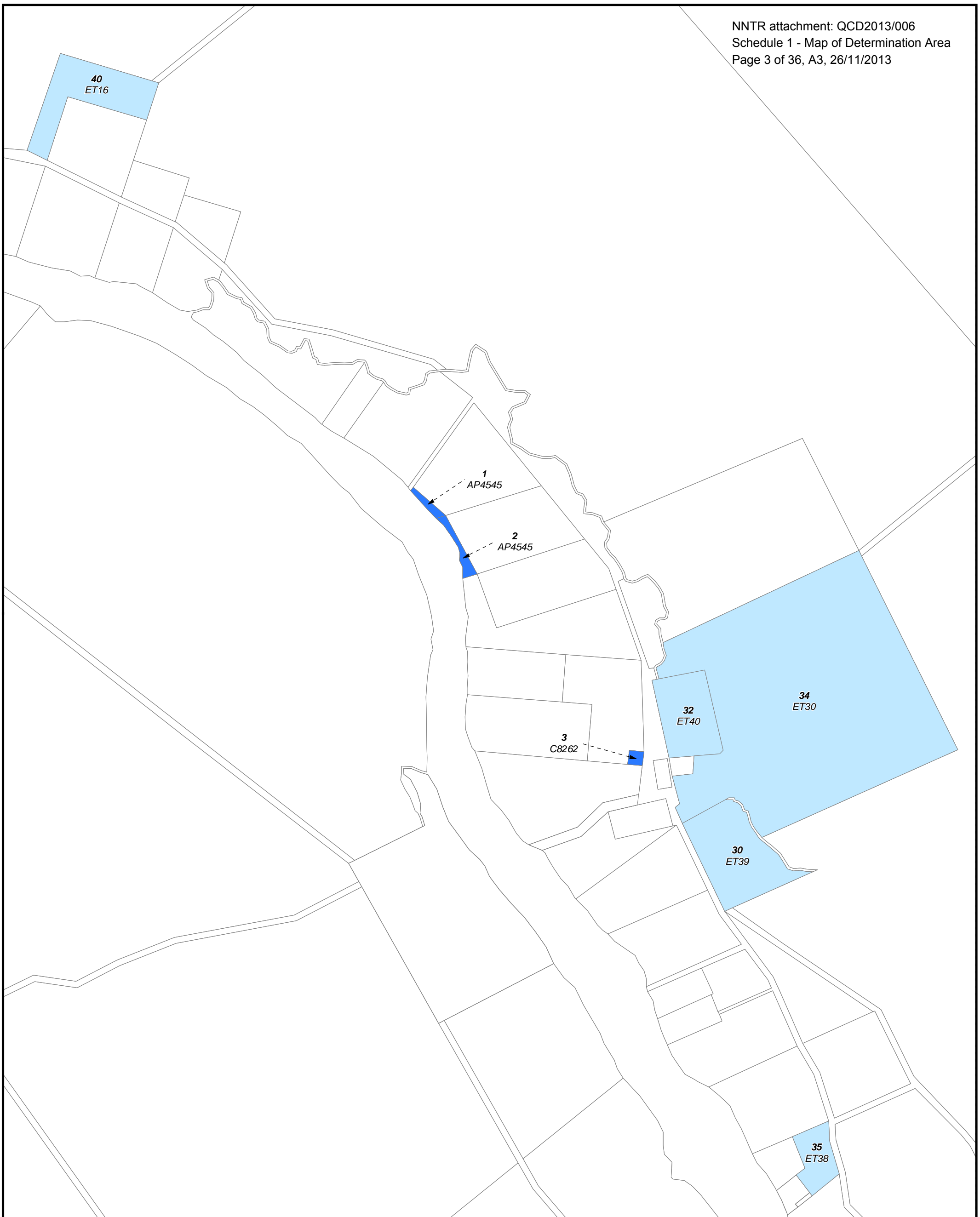
All enquiries: The Manager, Client Mapping Services, Department of Natural Resources and Mines, GPO Box 2454, Brisbane, QLD 4001.

Produced by the Department of Natural Resources and Mines, November 2013.
© The State Of Queensland (Department of Natural Resources and Mines) 2013.

LEGEND

-  **Schedule 1, Part 1
Exclusive Areas**
-  **Schedule 1, Part 2
Non-Exclusive Areas**
-  **Schedule 1, Part 3
Non-Exclusive Town Areas**





NATIVE TITLE CONSENT DETERMINATION
QUD6009/099 EWAMIAN PEOPLE #2 (QC99/13) - SHEET 2 of 35

Map Projection : Geographical Latitude and Longitude.

Compilation : Land Tenure Information obtained from the Digital Cadastre Data Base (March 2013) Department of Natural Resources and Mines, Brisbane. The Land Registry in the Department of Natural Resources and Mines should be consulted for verification of tenures.

Feature names shown on this map have been obtained from available information. It is possible that errors and omissions may exist.

While every care is taken to ensure the accuracy of this data, the Department of Natural Resources and Mines, and/or contributors to this publication, makes no representations or warranties about its accuracy, reliability, completeness or suitability for any particular purpose and disclaims all responsibility and all liability (including without limitation, liability in negligence) for all injuries, expenses, losses, damages (including indirect or consequential damage) and costs which might be incurred as a result of the data being inaccurate or incomplete in any way or for any reason.

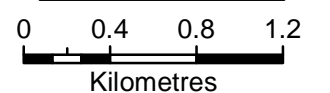
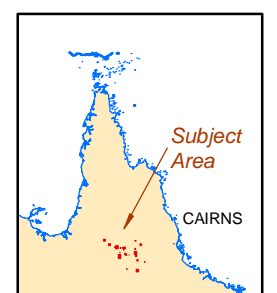
Copyright protects this publication. Except for purposes permitted by the Copyright Act 1968, reproduction by any means (photocopying, electronic, mechanical, recording or otherwise) is prohibited without the prior written permission of the Department of Natural Resources and Mines.

All enquiries: The Manager, Client Mapping Services, Department of Natural Resources and Mines, GPO Box 2454, Brisbane, QLD 4001.

Produced by the Department of Natural Resources and Mines, November 2013.
 © The State Of Queensland (Department of Natural Resources and Mines) 2013.

LEGEND

-  Schedule 1, Part 1 Exclusive Areas
-  Schedule 1, Part 2 Non-Exclusive Areas
-  Schedule 1, Part 3 Non-Exclusive Town Areas





NATIVE TITLE CONSENT DETERMINATION

QUD6009/099 EWAMIAN PEOPLE #2 (QC99/13) - SHEET 3 of 35

Map Projection : Geographical Latitude and Longitude.

Compilation : Land Tenure Information obtained from the Digital Cadastre Data Base (March 2013) Department of Natural Resources and Mines, Brisbane. The Land Registry in the Department of Natural Resources and Mines should be consulted for verification of tenures.

Feature names shown on this map have been obtained from available information. It is possible that errors and omissions may exist.


While every care is taken to ensure the accuracy of this data, the Department of Natural Resources and Mines, and/or contributors to this publication, makes no representations or warranties about its accuracy, reliability, completeness or suitability for any particular purpose and disclaims all responsibility and all liability (including without limitation, liability in negligence) for all injuries, expenses, losses, damages (including indirect or consequential damage) and costs which might be incurred as a result of the data being inaccurate or incomplete in any way or for any reason.

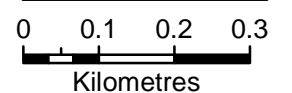
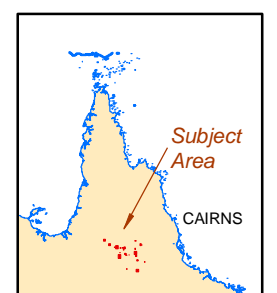
Copyright protects this publication. Except for purposes permitted by the Copyright Act 1968, reproduction by any means (photocopying, electronic, mechanical, recording or otherwise) is prohibited without the prior written permission of the Department of Natural Resources and Mines.

All enquiries: The Manager, Client Mapping Services, Department of Natural Resources and Mines, GPO Box 2454, Brisbane, QLD 4001.

Produced by the Department of Natural Resources and Mines, November 2013.
 © The State Of Queensland (Department of Natural Resources and Mines) 2013.

LEGEND

-  **Schedule 1, Part 1 Exclusive Areas**
-  **Schedule 1, Part 2 Non-Exclusive Areas**
-  **Schedule 1, Part 3 Non-Exclusive Town Areas**





NATIVE TITLE CONSENT DETERMINATION
QUD6009/099 EWAMIAN PEOPLE #2 (QC99/13) - SHEET 4 of 35

Map Projection : Geographical Latitude and Longitude.

Compilation : Land Tenure Information obtained from the Digital Cadastre Data Base (March 2013) Department of Natural Resources and Mines, Brisbane. The Land Registry in the Department of Natural Resources and Mines should be consulted for verification of tenures.

Feature names shown on this map have been obtained from available information. It is possible that errors and omissions may exist.

While every care is taken to ensure the accuracy of this data, the Department of Natural Resources and Mines, and/or contributors to this publication, makes no representations or warranties about its accuracy, reliability, completeness or suitability for any particular purpose and disclaims all responsibility and all liability (including without limitation, liability in negligence) for all injuries, expenses, losses, damages (including indirect or consequential damage) and costs which might be incurred as a result of the data being inaccurate or incomplete in any way or for any reason.

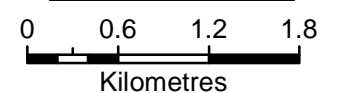
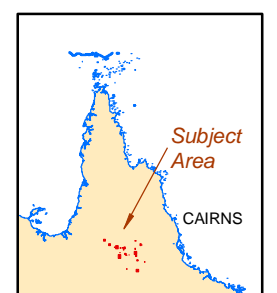
Copyright protects this publication. Except for purposes permitted by the Copyright Act 1968, reproduction by any means (photocopying, electronic, mechanical, recording or otherwise) is prohibited without the prior written permission of the Department of Natural Resources and Mines.

All enquiries: The Manager, Client Mapping Services, Department of Natural Resources and Mines, GPO Box 2454, Brisbane, QLD 4001.

Produced by the Department of Natural Resources and Mines, November 2013.
 © The State Of Queensland (Department of Natural Resources and Mines) 2013.

LEGEND

-  Schedule 1, Part 1 Exclusive Areas
-  Schedule 1, Part 2 Non-Exclusive Areas
-  Schedule 1, Part 3 Non-Exclusive Town Areas





NATIVE TITLE CONSENT DETERMINATION
QUD6009/099 EWAMIAN PEOPLE #2 (QC99/13) - SHEET 5 of 35

Map Projection : Geographical Latitude and Longitude.

Compilation : Land Tenure Information obtained from the Digital Cadastre Data Base (March 2013) Department of Natural Resources and Mines, Brisbane. The Land Registry in the Department of Natural Resources and Mines should be consulted for verification of tenures.

Feature names shown on this map have been obtained from available information. It is possible that errors and omissions may exist.



While every care is taken to ensure the accuracy of this data, the Department of Natural Resources and Mines, and/or contributors to this publication, makes no representations or warranties about its accuracy, reliability, completeness or suitability for any particular purpose and disclaims all responsibility and all liability (including without limitation, liability in negligence) for all injuries, expenses, losses, damages (including indirect or consequential damage) and costs which might be incurred as a result of the data being inaccurate or incomplete in any way or for any reason.

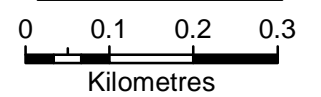
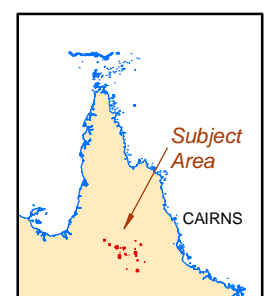
Copyright protects this publication. Except for purposes permitted by the Copyright Act 1968, reproduction by any means (photocopying, electronic, mechanical, recording or otherwise) is prohibited without the prior written permission of the Department of Natural Resources and Mines.

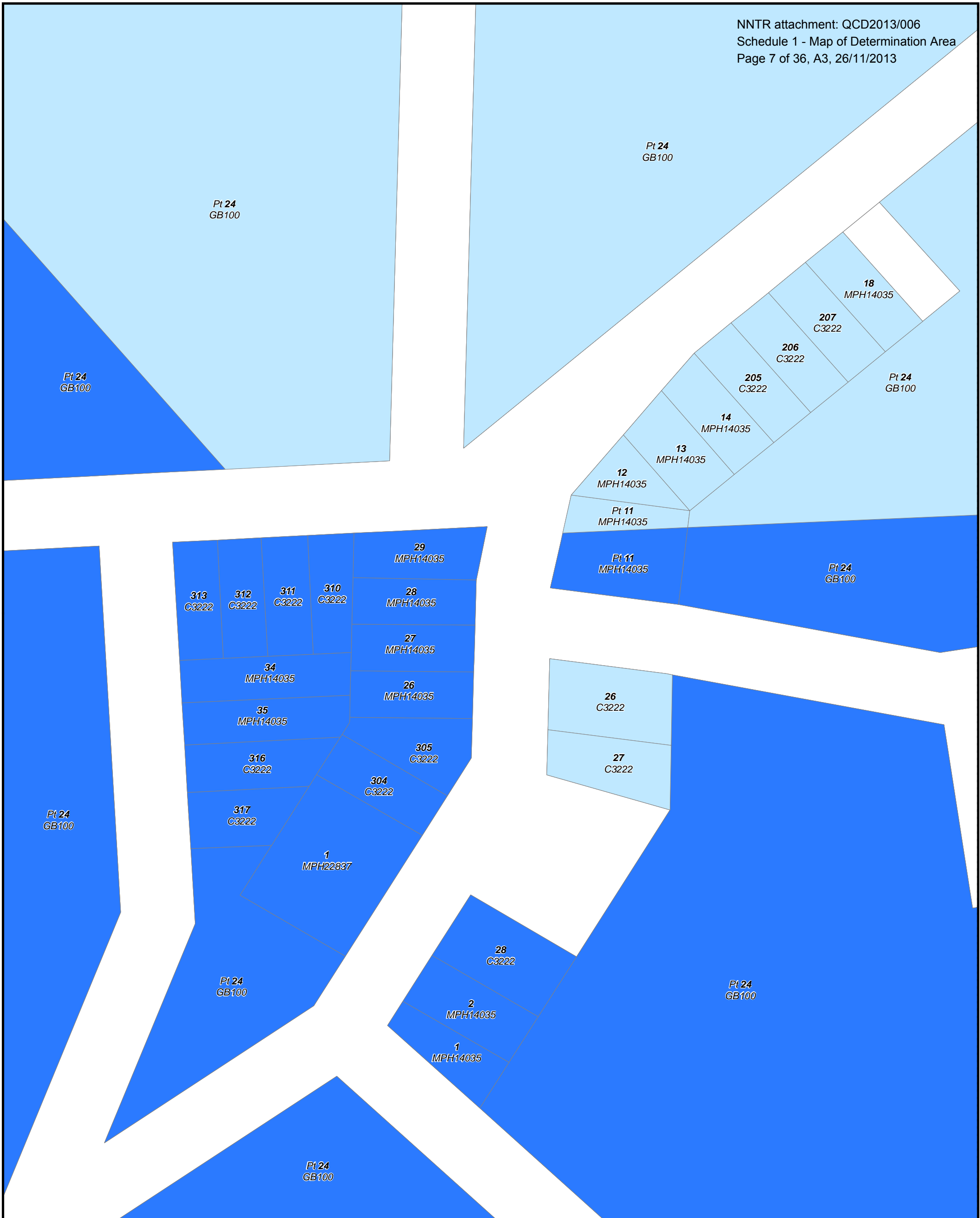
All enquiries: The Manager, Client Mapping Services, Department of Natural Resources and Mines, GPO Box 2454, Brisbane, QLD 4001.

Produced by the Department of Natural Resources and Mines, November 2013.
 © The State Of Queensland (Department of Natural Resources and Mines) 2013.

LEGEND

-  Schedule 1, Part 1 Exclusive Areas
-  Schedule 1, Part 2 Non-Exclusive Areas
-  Schedule 1, Part 3 Non-Exclusive Town Areas





NATIVE TITLE CONSENT DETERMINATION

QUD6009/099 EWAMIAN PEOPLE #2 (QC99/13) - SHEET 6 of 35

Map Projection : Geographical Latitude and Longitude.

Compilation : Land Tenure Information obtained from the Digital Cadastre Data Base (March 2013) Department of Natural Resources and Mines, Brisbane. The Land Registry in the Department of Natural Resources and Mines should be consulted for verification of tenures.

Feature names shown on this map have been obtained from available information. It is possible that errors and omissions may exist.

While every care is taken to ensure the accuracy of this data, the Department of Natural Resources and Mines, and/or contributors to this publication, makes no representations or warranties about its accuracy, reliability, completeness or suitability for any particular purpose and disclaims all responsibility and all liability (including without limitation, liability in negligence) for all injuries, expenses, losses, damages (including indirect or consequential damage) and costs which might be incurred as a result of the data being inaccurate or incomplete in any way or for any reason.

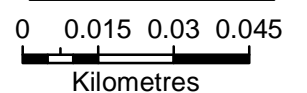
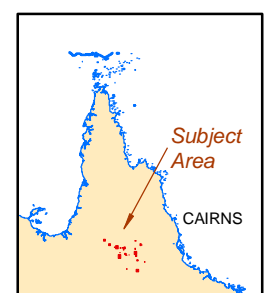
Copyright protects this publication. Except for purposes permitted by the Copyright Act 1968, reproduction by any means (photocopying, electronic, mechanical, recording or otherwise) is prohibited without the prior written permission of the Department of Natural Resources and Mines.

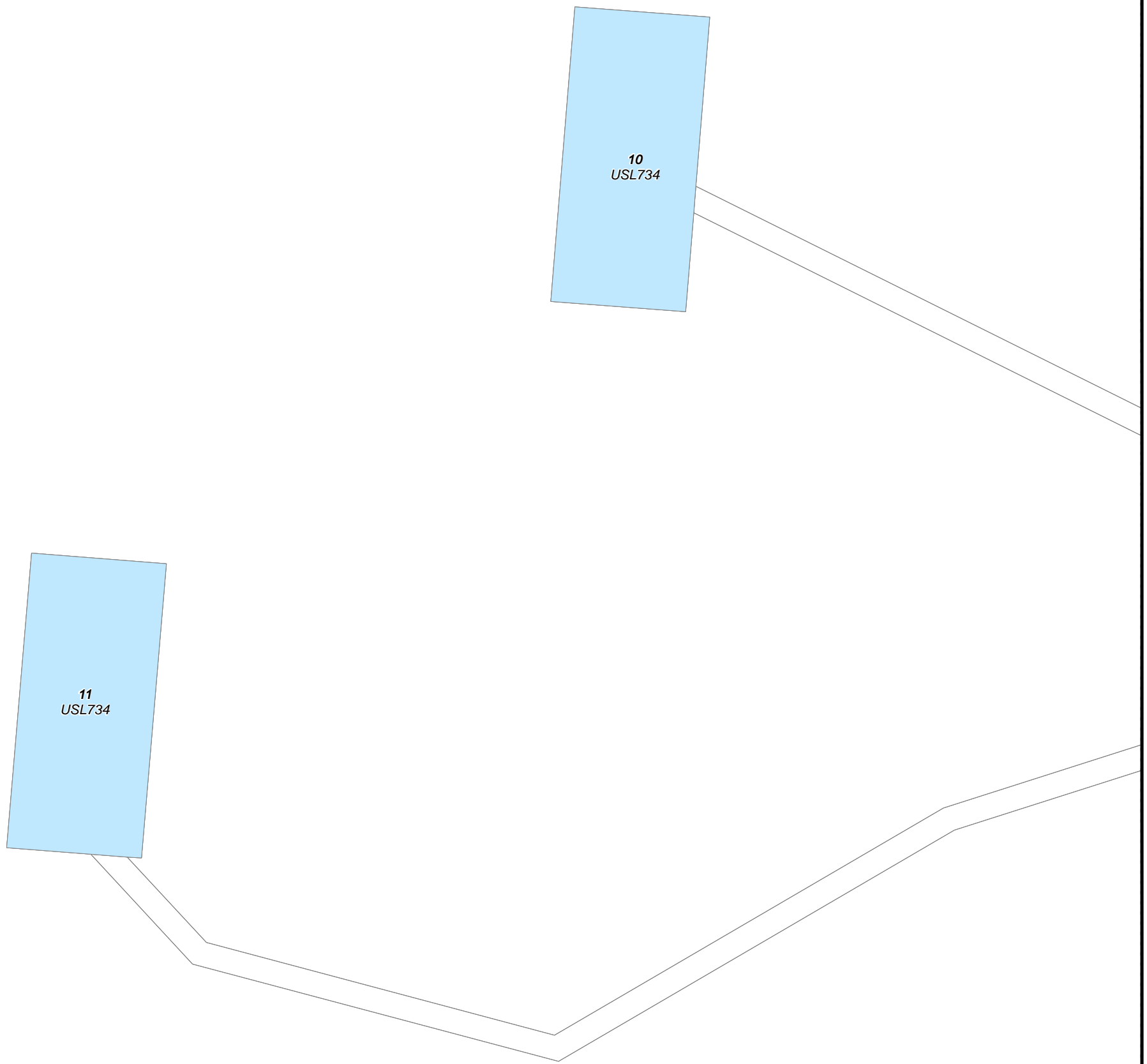
All enquiries: The Manager, Client Mapping Services, Department of Natural Resources and Mines, GPO Box 2454, Brisbane, QLD 4001.

Produced by the Department of Natural Resources and Mines, November 2013.
 © The State Of Queensland (Department of Natural Resources and Mines) 2013.

LEGEND

- Schedule 1, Part 1 Exclusive Areas**
- Schedule 1, Part 2 Non-Exclusive Areas**
- Schedule 1, Part 3 Non-Exclusive Town Areas**





NATIVE TITLE CONSENT DETERMINATION

QUD6009/099 EWAMIAN PEOPLE #2 (QC99/13) - SHEET 7 of 35

Map Projection : Geographical Latitude and Longitude.

Compilation : Land Tenure Information obtained from the Digital Cadastre Data Base (March 2013) Department of Natural Resources and Mines, Brisbane. The Land Registry in the Department of Natural Resources and Mines should be consulted for verification of tenures.

Feature names shown on this map have been obtained from available information. It is possible that errors and omissions may exist.



While every care is taken to ensure the accuracy of this data, the Department of Natural Resources and Mines, and/or contributors to this publication, makes no representations or warranties about its accuracy, reliability, completeness or suitability for any particular purpose and disclaims all responsibility and all liability (including without limitation, liability in negligence) for all injuries, expenses, losses, damages (including indirect or consequential damage) and costs which might be incurred as a result of the data being inaccurate or incomplete in any way or for any reason.

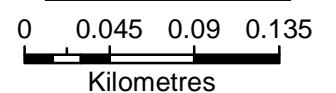
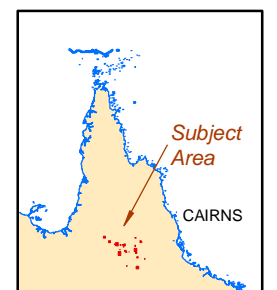
Copyright protects this publication. Except for purposes permitted by the Copyright Act 1968, reproduction by any means (photocopying, electronic, mechanical, recording or otherwise) is prohibited without the prior written permission of the Department of Natural Resources and Mines.

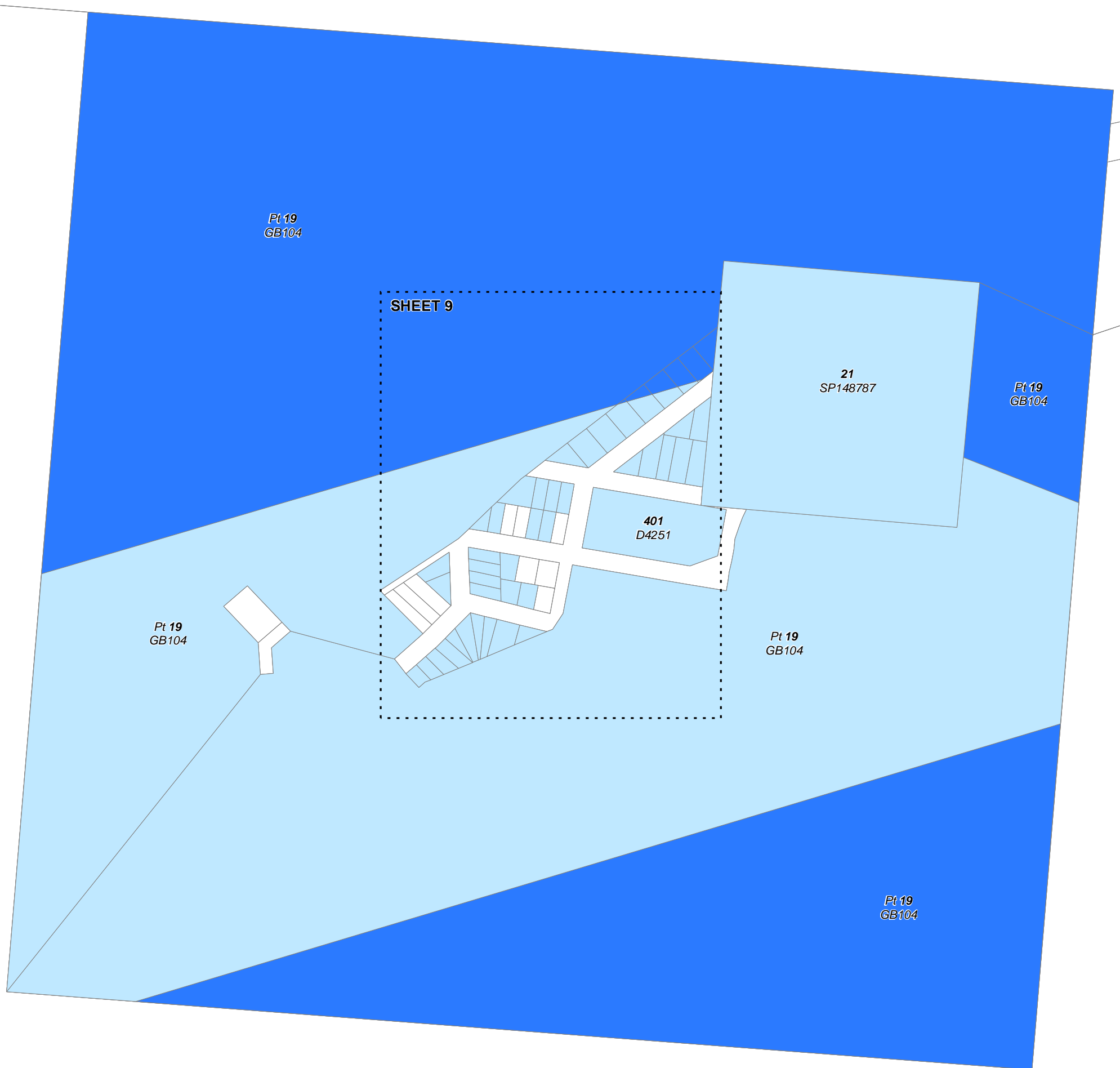
All enquiries: The Manager, Client Mapping Services, Department of Natural Resources and Mines, GPO Box 2454, Brisbane, QLD 4001.

Produced by the Department of Natural Resources and Mines, November 2013.
 © The State Of Queensland (Department of Natural Resources and Mines) 2013.

LEGEND

-  **Schedule 1, Part 1 Exclusive Areas**
-  **Schedule 1, Part 2 Non-Exclusive Areas**
-  **Schedule 1, Part 3 Non-Exclusive Town Areas**





NATIVE TITLE CONSENT DETERMINATION

QUD6009/099 EWAMIAN PEOPLE #2 (QC99/13) - SHEET 8 of 35

Map Projection : Geographical Latitude and Longitude.

Compilation : Land Tenure Information obtained from the Digital Cadastre Data Base (March 2013) Department of Natural Resources and Mines, Brisbane. The Land Registry in the Department of Natural Resources and Mines should be consulted for verification of tenures.

Feature names shown on this map have been obtained from available information. It is possible that errors and omissions may exist.


While every care is taken to ensure the accuracy of this data, the Department of Natural Resources and Mines, and/or contributors to this publication, makes no representations or warranties about its accuracy, reliability, completeness or suitability for any particular purpose and disclaims all responsibility and all liability (including without limitation, liability in negligence) for all injuries, expenses, losses, damages (including indirect or consequential damage) and costs which might be incurred as a result of the data being inaccurate or incomplete in any way or for any reason.

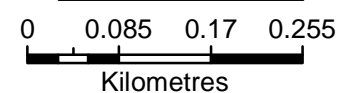
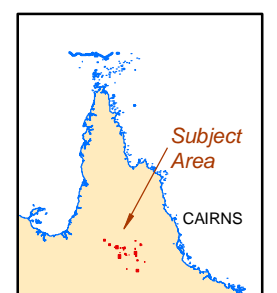
Copyright protects this publication. Except for purposes permitted by the Copyright Act 1968, reproduction by any means (photocopying, electronic, mechanical, recording or otherwise) is prohibited without the prior written permission of the Department of Natural Resources and Mines.

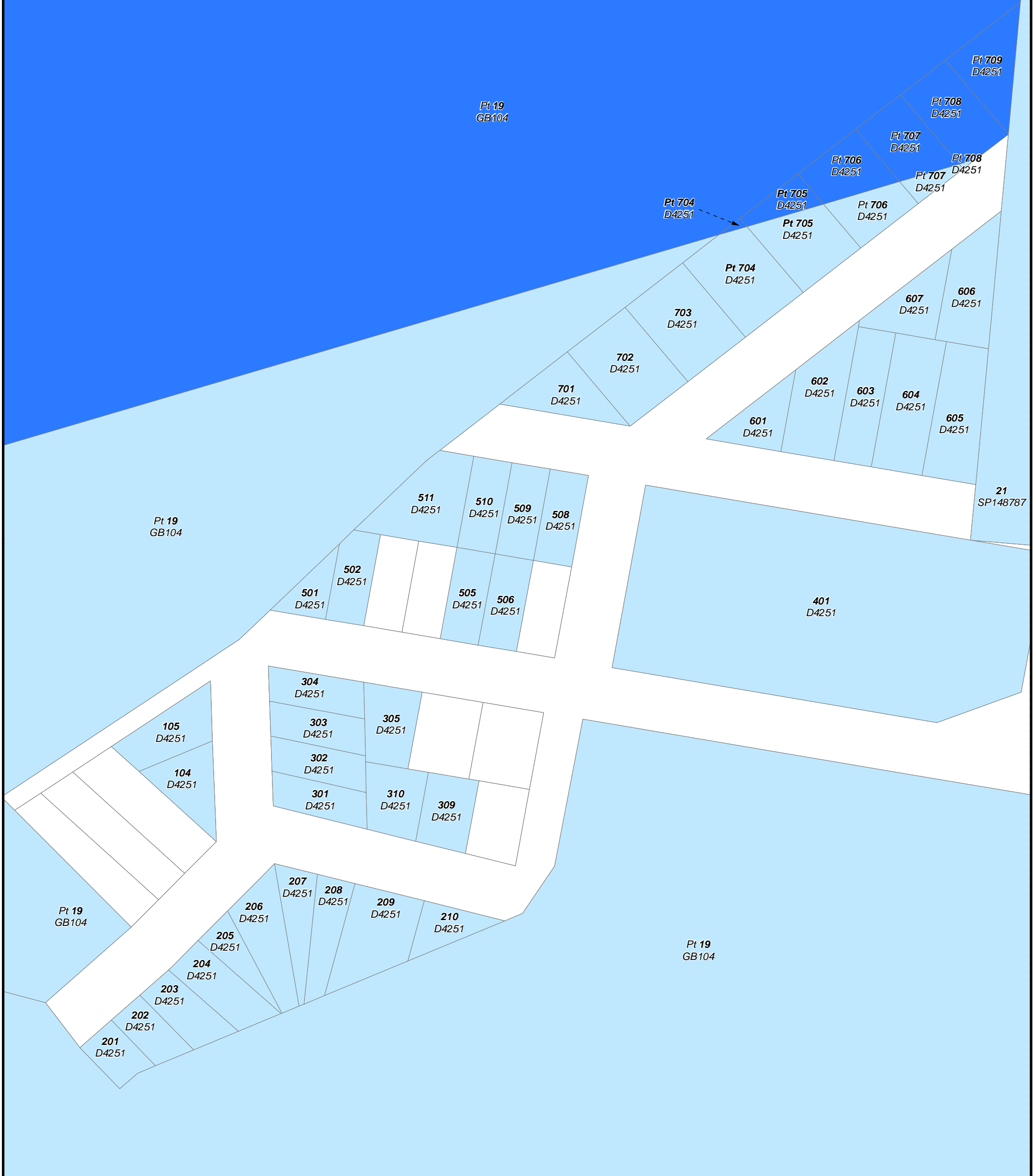
All enquiries: The Manager, Client Mapping Services, Department of Natural Resources and Mines, GPO Box 2454, Brisbane, QLD 4001.

Produced by the Department of Natural Resources and Mines, November 2013.
 © The State Of Queensland (Department of Natural Resources and Mines) 2013.

LEGEND

-  Schedule 1, Part 1 Exclusive Areas
-  Schedule 1, Part 2 Non-Exclusive Areas
-  Schedule 1, Part 3 Non-Exclusive Town Areas





NATIVE TITLE CONSENT DETERMINATION

QUD6009/099 EWAMIAN PEOPLE #2 (QC99/13) - SHEET 9 of 35

Map Projection : Geographical Latitude and Longitude.

Compilation : Land Tenure Information obtained from the Digital Cadastre Data Base (March 2013) Department of Natural Resources and Mines, Brisbane. The Land Registry in the Department of Natural Resources and Mines should be consulted for verification of tenures.

Feature names shown on this map have been obtained from available information. It is possible that errors and omissions may exist.


While every care is taken to ensure the accuracy of this data, the Department of Natural Resources and Mines, and/or contributors to this publication, makes no representations or warranties about its accuracy, reliability, completeness or suitability for any particular purpose and disclaims all responsibility and all liability (including without limitation, liability in negligence) for all injuries, expenses, losses, damages (including indirect or consequential damage) and costs which might be incurred as a result of the data being inaccurate or incomplete in any way or for any reason.

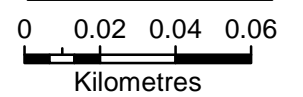
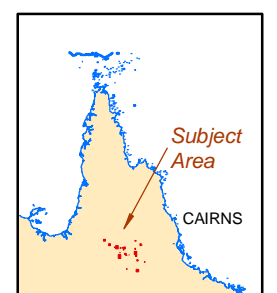
Copyright protects this publication. Except for purposes permitted by the Copyright Act 1968, reproduction by any means (photocopying, electronic, mechanical, recording or otherwise) is prohibited without the prior written permission of the Department of Natural Resources and Mines.

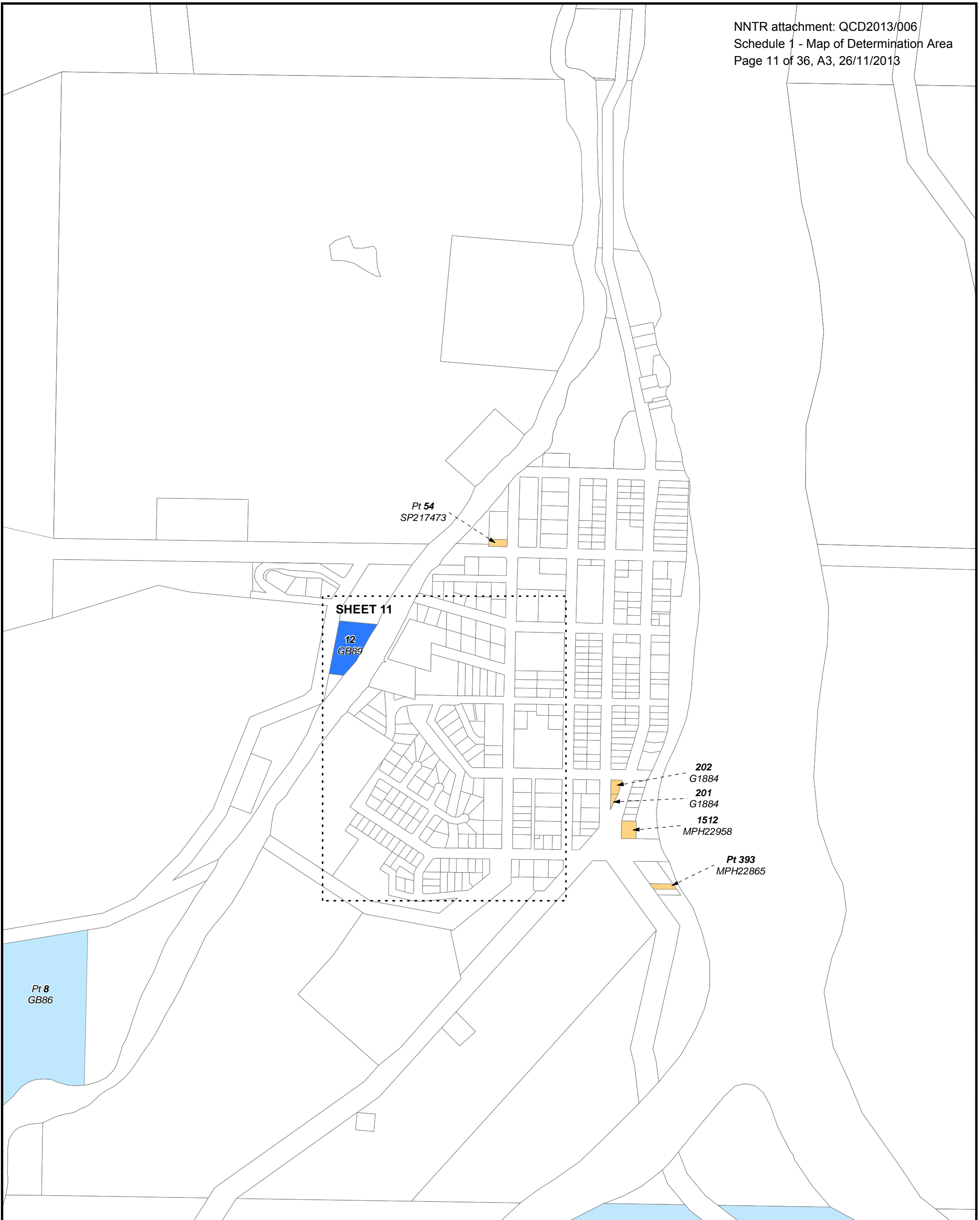
All enquiries: The Manager, Client Mapping Services, Department of Natural Resources and Mines, GPO Box 2454, Brisbane, QLD 4001.

Produced by the Department of Natural Resources and Mines, November 2013.
 © The State Of Queensland (Department of Natural Resources and Mines) 2013.

LEGEND

-  Schedule 1, Part 1 Exclusive Areas
-  Schedule 1, Part 2 Non-Exclusive Areas
-  Schedule 1, Part 3 Non-Exclusive Town Areas





NATIVE TITLE CONSENT DETERMINATION

QUD6009/099 EWAMIAN PEOPLE #2 (QC99/13) -SHEET 10 of 35

Map Projection : Geographical Latitude and Longitude.

Compilation : Land Tenure Information obtained from the Digital Cadastre Data Base (March 2013) Department of Natural Resources and Mines, Brisbane. The Land Registry in the Department of Natural Resources and Mines should be consulted for verification of tenures.

Feature names shown on this map have been obtained from available information. It is possible that errors and omissions may exist.

While every care is taken to ensure the accuracy of this data, the Department of Natural Resources and Mines, and/or contributors to this publication, makes no representations or warranties about its accuracy, reliability, completeness or suitability for any particular purpose and disclaims all responsibility and all liability (including without limitation, liability in negligence) for all injuries, expenses, losses, damages (including indirect or consequential damage) and costs which might be incurred as a result of the data being inaccurate or incomplete in any way or for any reason.

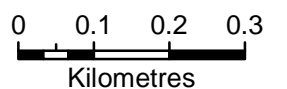
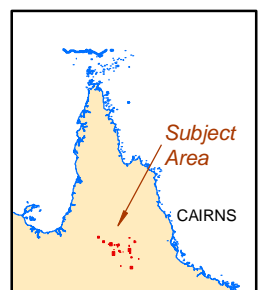
Copyright protects this publication. Except for purposes permitted by the Copyright Act 1968, reproduction by any means (photocopying, electronic, mechanical, recording or otherwise) is prohibited without the prior written permission of the Department of Natural Resources and Mines.

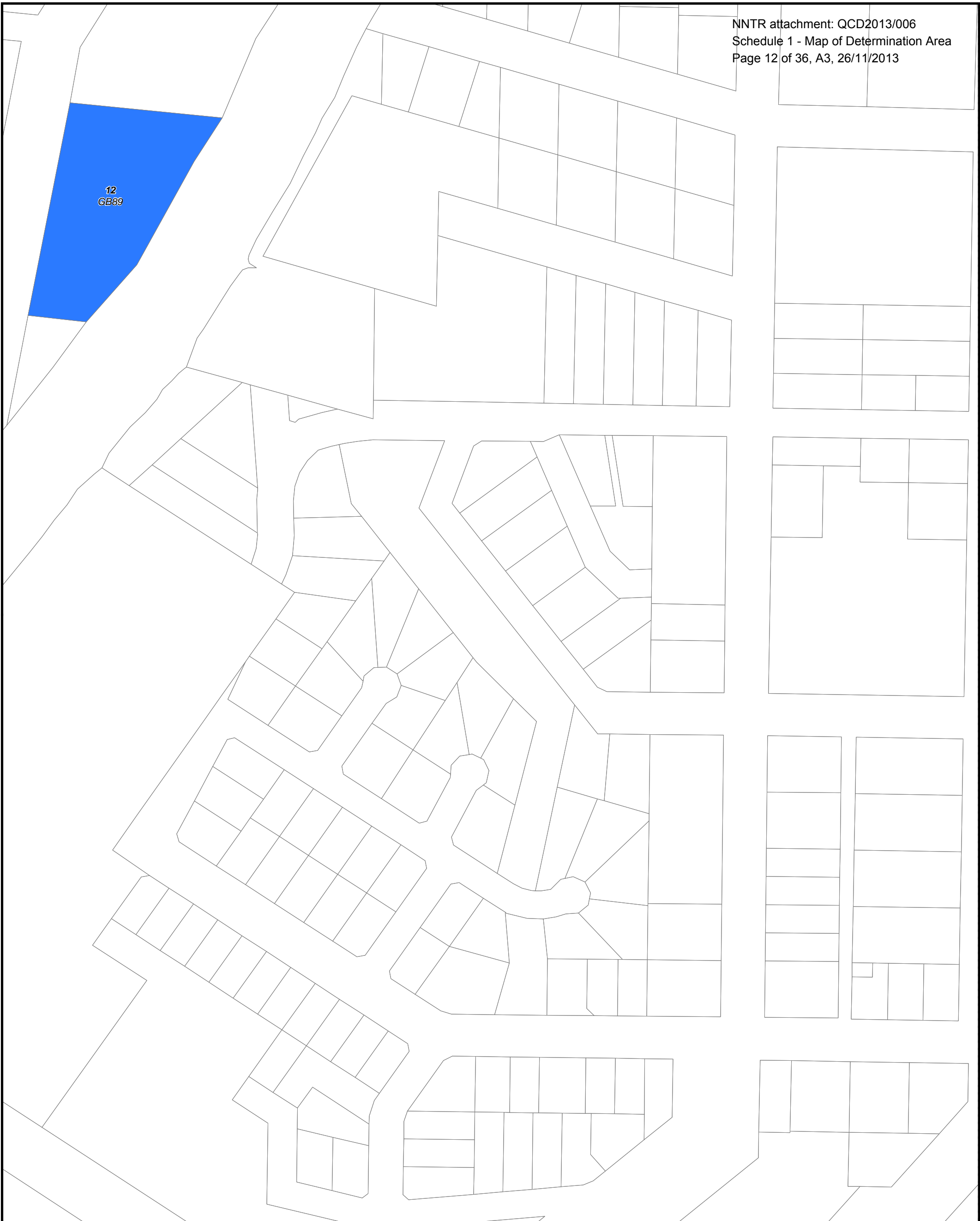
All enquiries: The Manager, Client Mapping Services, Department of Natural Resources and Mines, GPO Box 2454, Brisbane, QLD 4001.

Produced by the Department of Natural Resources and Mines, November 2013.
 © The State Of Queensland (Department of Natural Resources and Mines) 2013.

LEGEND

-  Schedule 1, Part 1 Exclusive Areas
-  Schedule 1, Part 2 Non-Exclusive Areas
-  Schedule 1, Part 3 Non-Exclusive Town Areas





NATIVE TITLE CONSENT DETERMINATION

QUD6009/099 EWAMIAN PEOPLE #2 (QC99/13) -SHEET 11 of 35

Map Projection : Geographical Latitude and Longitude.

Compilation : Land Tenure Information obtained from the Digital Cadastre Data Base (March 2013) Department of Natural Resources and Mines, Brisbane. The Land Registry in the Department of Natural Resources and Mines should be consulted for verification of tenures.

Feature names shown on this map have been obtained from available information. It is possible that errors and omissions may exist.




While every care is taken to ensure the accuracy of this data, the Department of Natural Resources and Mines, and/or contributors to this publication, makes no representations or warranties about its accuracy, reliability, completeness or suitability for any particular purpose and disclaims all responsibility and all liability (including without limitation, liability in negligence) for all injuries, expenses, losses, damages (including indirect or consequential damage) and costs which might be incurred as a result of the data being inaccurate or incomplete in any way or for any reason.

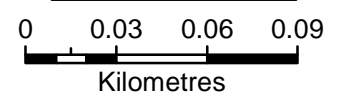
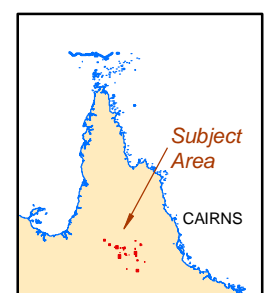
Copyright protects this publication. Except for purposes permitted by the Copyright Act 1968, reproduction by any means (photocopying, electronic, mechanical, recording or otherwise) is prohibited without the prior written permission of the Department of Natural Resources and Mines.


All enquiries: The Manager, Client Mapping Services, Department of Natural Resources and Mines, GPO Box 2454, Brisbane, QLD 4001.

Produced by the Department of Natural Resources and Mines, November 2013.
 © The State Of Queensland (Department of Natural Resources and Mines) 2013.

LEGEND

-  **Schedule 1, Part 1 Exclusive Areas**
-  **Schedule 1, Part 2 Non-Exclusive Areas**
-  **Schedule 1, Part 3 Non-Exclusive Town Areas**





NATIVE TITLE CONSENT DETERMINATION
QUD6009/099 EWAMIAN PEOPLE #2 (QC99/13) -SHEET 12 of 35

Map Projection : Geographical Latitude and Longitude.

Compilation : Land Tenure Information obtained from the Digital Cadastre Data Base (March 2013) Department of Natural Resources and Mines, Brisbane. The Land Registry in the Department of Natural Resources and Mines should be consulted for verification of tenures.

Feature names shown on this map have been obtained from available information. It is possible that errors and omissions may exist.

While every care is taken to ensure the accuracy of this data, the Department of Natural Resources and Mines, and/or contributors to this publication, makes no representations or warranties about its accuracy, reliability, completeness or suitability for any particular purpose and disclaims all responsibility and all liability (including without limitation, liability in negligence) for all injuries, expenses, losses, damages (including indirect or consequential damage) and costs which might be incurred as a result of the data being inaccurate or incomplete in any way or for any reason.

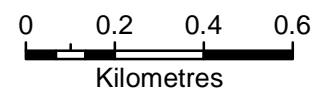
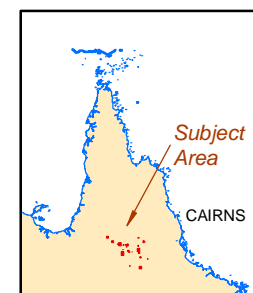
Copyright protects this publication. Except for purposes permitted by the Copyright Act 1968, reproduction by any means (photocopying, electronic, mechanical, recording or otherwise) is prohibited without the prior written permission of the Department of Natural Resources and Mines.

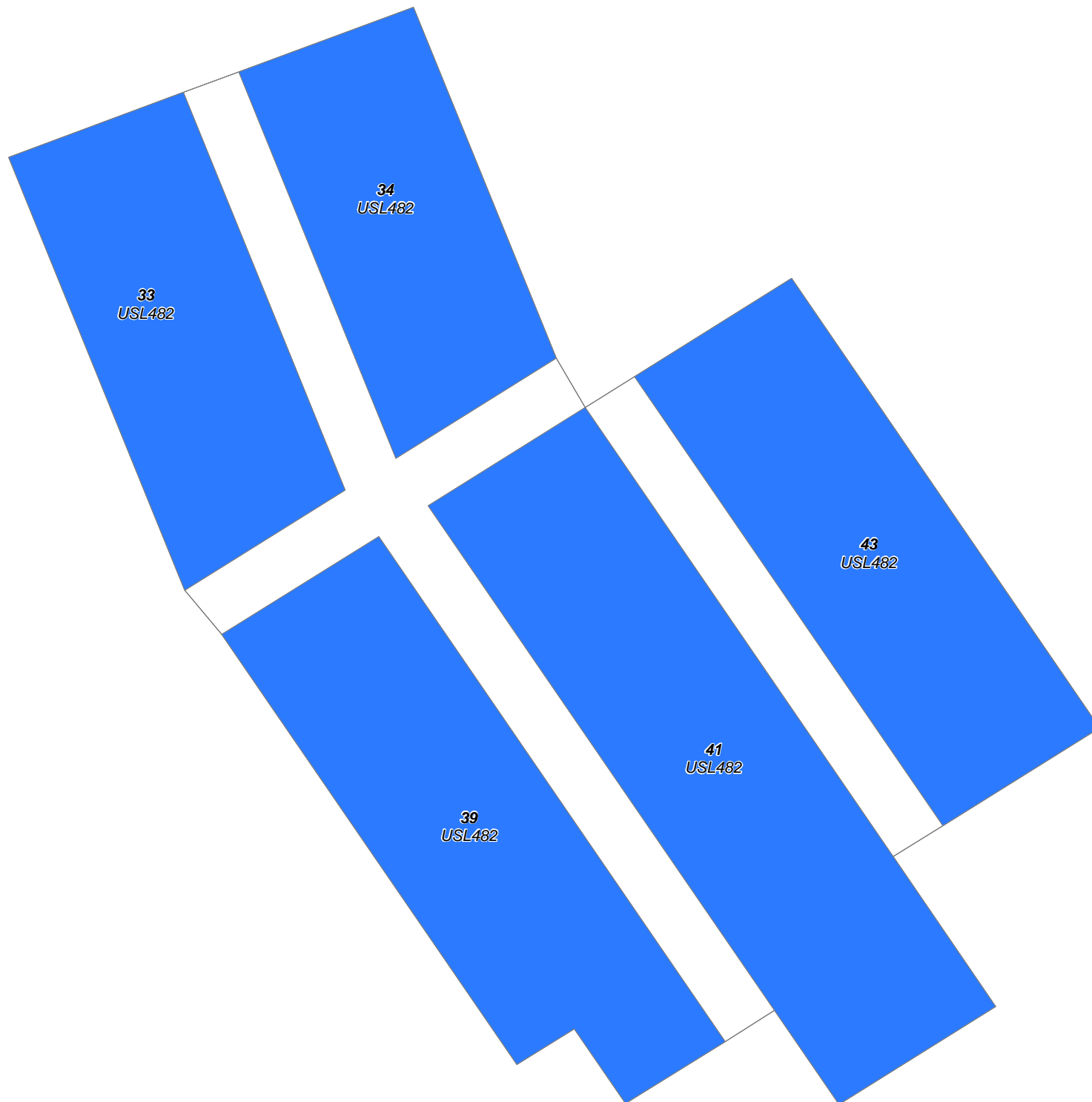
All enquiries: The Manager, Client Mapping Services, Department of Natural Resources and Mines, GPO Box 2454, Brisbane, QLD 4001.

Produced by the Department of Natural Resources and Mines, November 2013.
© The State Of Queensland (Department of Natural Resources and Mines) 2013.

LEGEND

-  **Schedule 1, Part 1 Exclusive Areas**
-  **Schedule 1, Part 2 Non-Exclusive Areas**
-  **Schedule 1, Part 3 Non-Exclusive Town Areas**





NATIVE TITLE CONSENT DETERMINATION
QUD6009/099 EWAMIAN PEOPLE #2 (QC99/13) -SHEET 13 of 35

Map Projection : Geographical Latitude and Longitude.

Compilation : Land Tenure Information obtained from the Digital Cadastre Data Base (March 2013) Department of Natural Resources and Mines, Brisbane. The Land Registry in the Department of Natural Resources and Mines should be consulted for verification of tenures.

Feature names shown on this map have been obtained from available information. It is possible that errors and omissions may exist.


While every care is taken to ensure the accuracy of this data, the Department of Natural Resources and Mines, and/or contributors to this publication, makes no representations or warranties about its accuracy, reliability, completeness or suitability for any particular purpose and disclaims all responsibility and all liability (including without limitation, liability in negligence) for all injuries, expenses, losses, damages (including indirect or consequential damage) and costs which might be incurred as a result of the data being inaccurate or incomplete in any way or for any reason.

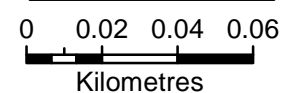
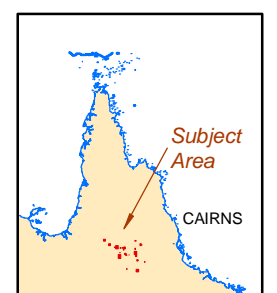
Copyright protects this publication. Except for purposes permitted by the Copyright Act 1968, reproduction by any means (photocopying, electronic, mechanical, recording or otherwise) is prohibited without the prior written permission of the Department of Natural Resources and Mines.

All enquiries: The Manager, Client Mapping Services, Department of Natural Resources and Mines, GPO Box 2454, Brisbane, QLD 4001.

Produced by the Department of Natural Resources and Mines, November 2013.
 © The State Of Queensland (Department of Natural Resources and Mines) 2013.

LEGEND

-  **Schedule 1, Part 1 Exclusive Areas**
-  **Schedule 1, Part 2 Non-Exclusive Areas**
-  **Schedule 1, Part 3 Non-Exclusive Town Areas**



143°15'0"E

Pt 5250
SP242983

RIVER

ROBERTSON
RIVER

GILBERT
RIVER

Pt 5
SP140908

RIVER

Pt 5
SP140908

18°45'0"S

18°45'0"S

143°15'0"E

NATIVE TITLE CONSENT DETERMINATION

QUD6009/099 EWAMIAN PEOPLE #2 (QC99/13) -SHEET 14 of 35

Map Projection : Geographical Latitude and Longitude.

Compilation : Land Tenure Information obtained from the Digital Cadastre Data Base (March 2013) Department of Natural Resources and Mines, Brisbane. The Land Registry in the Department of Natural Resources and Mines should be consulted for verification of tenures.

Feature names shown on this map have been obtained from available information. It is possible that errors and omissions may exist.



While every care is taken to ensure the accuracy of this data, the Department of Natural Resources and Mines, and/or contributors to this publication, makes no representations or warranties about its accuracy, reliability, completeness or suitability for any particular purpose and disclaims all responsibility and all liability (including without limitation, liability in negligence) for all injuries, expenses, losses, damages (including indirect or consequential damage) and costs which might be incurred as a result of the data being inaccurate or incomplete in any way or for any reason.

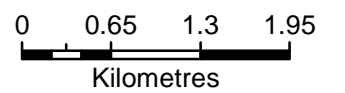
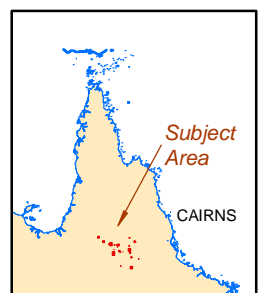
Copyright protects this publication. Except for purposes permitted by the Copyright Act 1968, reproduction by any means (photocopying, electronic, mechanical, recording or otherwise) is prohibited without the prior written permission of the Department of Natural Resources and Mines.

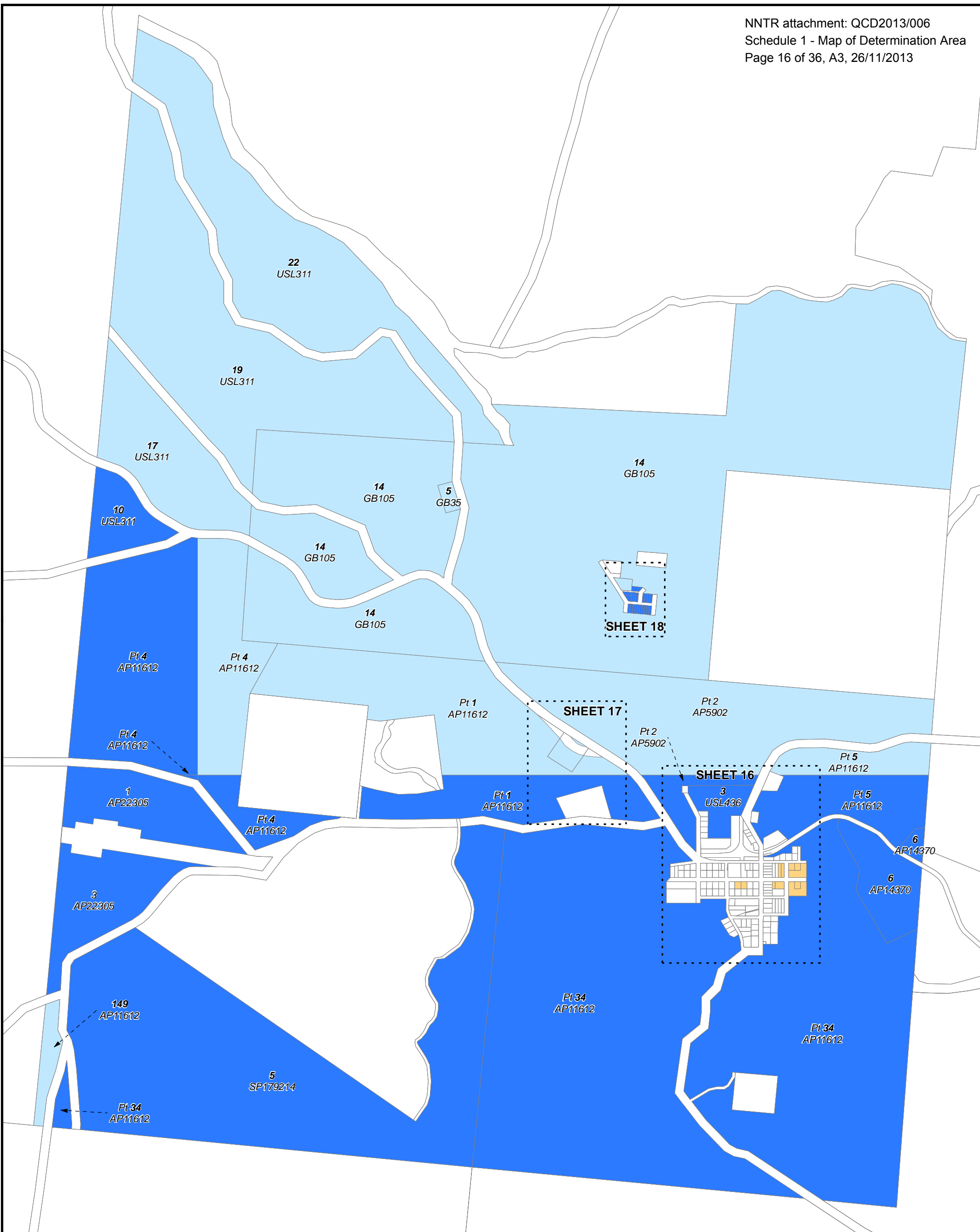
All enquiries: The Manager, Client Mapping Services, Department of Natural Resources and Mines, GPO Box 2454, Brisbane, QLD 4001.

Produced by the Department of Natural Resources and Mines, November 2013.
© The State Of Queensland (Department of Natural Resources and Mines) 2013.

LEGEND

-  Schedule 1, Part 1 Exclusive Areas
-  Schedule 1, Part 2 Non-Exclusive Areas
-  Schedule 1, Part 3 Non-Exclusive Town Areas





NATIVE TITLE CONSENT DETERMINATION
QUD6009/099 EWAMIAN PEOPLE #2 (QC99/13) -SHEET 15 of 35

Map Projection : Geographical Latitude and Longitude.

Compilation : Land Tenure Information obtained from the Digital Cadastre Data Base (March 2013) Department of Natural Resources and Mines, Brisbane. The Land Registry in the Department of Natural Resources and Mines should be consulted for verification of tenures.

Feature names shown on this map have been obtained from available information. It is possible that errors and omissions may exist.

While every care is taken to ensure the accuracy of this data, the Department of Natural Resources and Mines, and/or contributors to this publication, makes no representations or warranties about its accuracy, reliability, completeness or suitability for any particular purpose and disclaims all responsibility and all liability (including without limitation, liability in negligence) for all injuries, expenses, losses, damages (including indirect or consequential damage) and costs which might be incurred as a result of the data being inaccurate or incomplete in any way or for any reason.

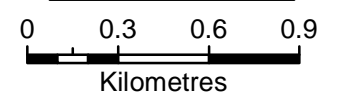
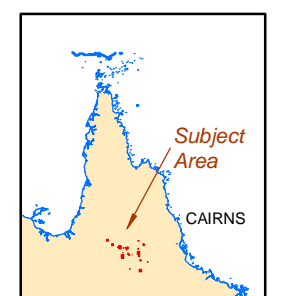
Copyright protects this publication. Except for purposes permitted by the Copyright Act 1968, reproduction by any means (photocopying, electronic, mechanical, recording or otherwise) is prohibited without the prior written permission of the Department of Natural Resources and Mines.

All enquiries: The Manager, Client Mapping Services, Department of Natural Resources and Mines, GPO Box 2454, Brisbane, QLD 4001.

Produced by the Department of Natural Resources and Mines, November 2013.
 © The State Of Queensland (Department of Natural Resources and Mines) 2013.

LEGEND

- Schedule 1, Part 1 Exclusive Areas
- Schedule 1, Part 2 Non-Exclusive Areas
- Schedule 1, Part 3 Non-Exclusive Town Areas



Pt 5
AP11612

NNTR attachment: QCD2013/006
Schedule 1 - Map of Determination Area
Page 17 of 36, A3, 26/11/2013

Pt 2
AP5902

3
USL436

Pt 5
AP11612

Pt 34
AP11612

Pt 34
AP11612

8
F5871
9
F5871

1127
MPH2251
2
MPH2251
177
USL436

54
F5871
53
F5871

200
USL436
1091
MPH2251

1174
MPH2251
175
USL436

NATIVE TITLE CONSENT DETERMINATION

QUD6009/099 EWAMIAN PEOPLE #2 (QC99/13) -SHEET 16 of 35

Map Projection : Geographical Latitude and Longitude.

Compilation : Land Tenure Information obtained from the Digital Cadastre Data Base (March 2013) Department of Natural Resources and Mines, Brisbane. The Land Registry in the Department of Natural Resources and Mines should be consulted for verification of tenures.

Feature names shown on this map have been obtained from available information. It is possible that errors and omissions may exist.




While every care is taken to ensure the accuracy of this data, the Department of Natural Resources and Mines, and/or contributors to this publication, makes no representations or warranties about its accuracy, reliability, completeness or suitability for any particular purpose and disclaims all responsibility and all liability (including without limitation, liability in negligence) for all injuries, expenses, losses, damages (including indirect or consequential damage) and costs which might be incurred as a result of the data being inaccurate or incomplete in any way or for any reason.

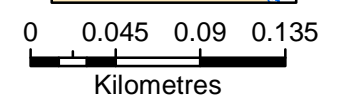
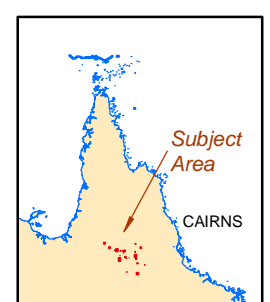
Copyright protects this publication. Except for purposes permitted by the Copyright Act 1968, reproduction by any means (photocopying, electronic, mechanical, recording or otherwise) is prohibited without the prior written permission of the Department of Natural Resources and Mines.

All enquiries: The Manager, Client Mapping Services, Department of Natural Resources and Mines, GPO Box 2454, Brisbane, QLD 4001.


Produced by the Department of Natural Resources and Mines, November 2013.
© The State Of Queensland (Department of Natural Resources and Mines) 2013.

LEGEND

-  Schedule 1, Part 1 Exclusive Areas
-  Schedule 1, Part 2 Non-Exclusive Areas
-  Schedule 1, Part 3 Non-Exclusive Town Areas



Document Path: K:\CLAIMMAP\QC99_13\Ewamian2\Determination Map\QC99_13_Ewamian2_DeterminationMap_SHEETS.mxd



NATIVE TITLE CONSENT DETERMINATION
QUD6009/099 EWAMIAN PEOPLE #2 (QC99/13) -SHEET 17 of 35

Map Projection : Geographical Latitude and Longitude.

Compilation : Land Tenure Information obtained from the Digital Cadastre Data Base (March 2013) Department of Natural Resources and Mines, Brisbane. The Land Registry in the Department of Natural Resources and Mines should be consulted for verification of tenures.

Feature names shown on this map have been obtained from available information. It is possible that errors and omissions may exist.



While every care is taken to ensure the accuracy of this data, the Department of Natural Resources and Mines, and/or contributors to this publication, makes no representations or warranties about its accuracy, reliability, completeness or suitability for any particular purpose and disclaims all responsibility and all liability (including without limitation, liability in negligence) for all injuries, expenses, losses, damages (including indirect or consequential damage) and costs which might be incurred as a result of the data being inaccurate or incomplete in any way or for any reason.

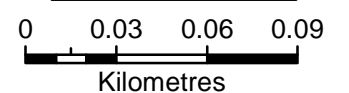
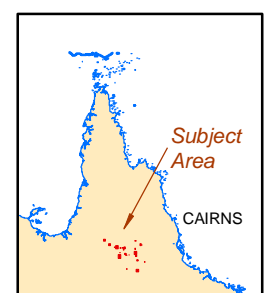
Copyright protects this publication. Except for purposes permitted by the Copyright Act 1968, reproduction by any means (photocopying, electronic, mechanical, recording or otherwise) is prohibited without the prior written permission of the Department of Natural Resources and Mines.

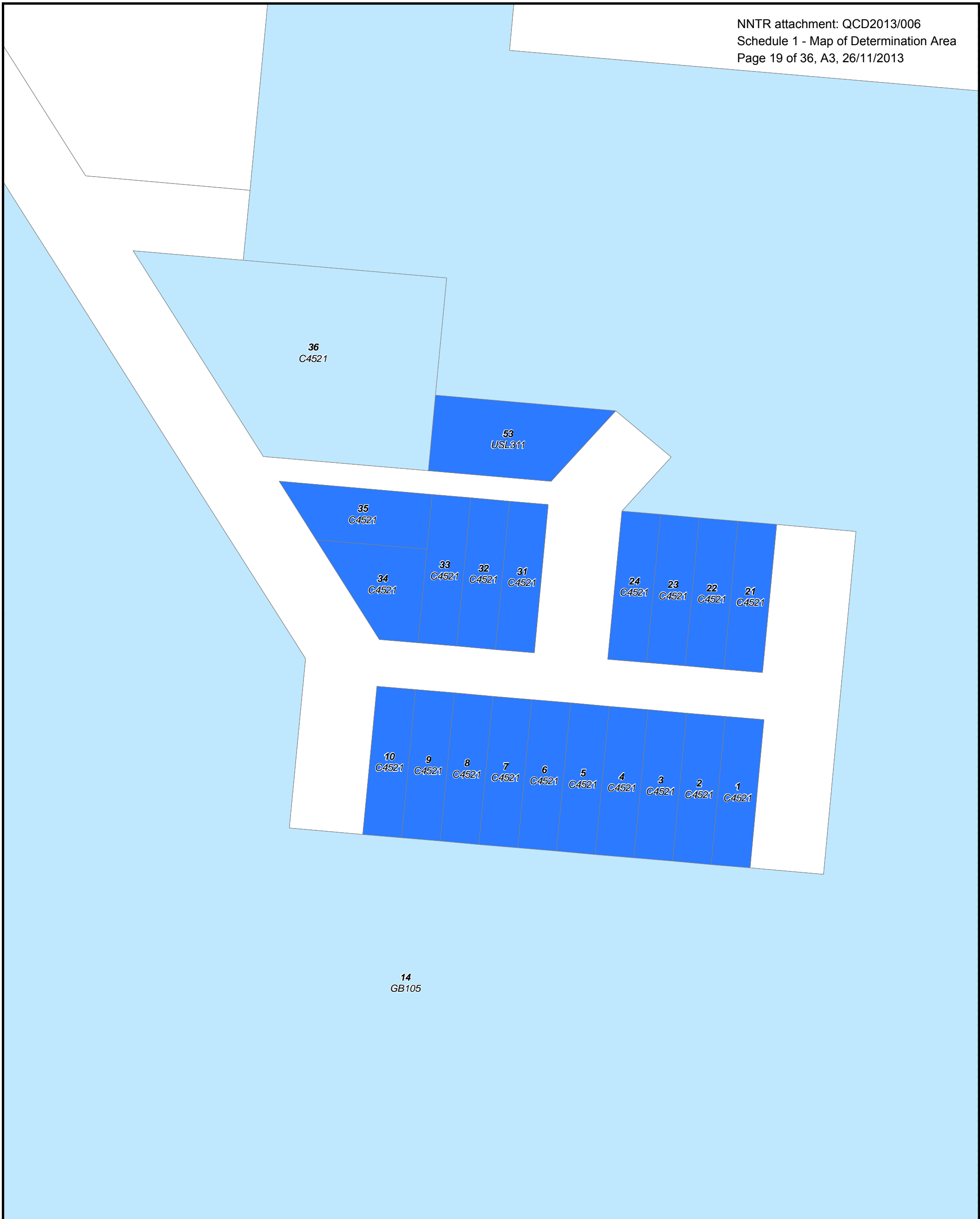
All enquiries: The Manager, Client Mapping Services, Department of Natural Resources and Mines, GPO Box 2454, Brisbane, QLD 4001.

Produced by the Department of Natural Resources and Mines, November 2013.
 © The State Of Queensland (Department of Natural Resources and Mines) 2013.

LEGEND

-  **Schedule 1, Part 1 Exclusive Areas**
-  **Schedule 1, Part 2 Non-Exclusive Areas**
-  **Schedule 1, Part 3 Non-Exclusive Town Areas**





NATIVE TITLE CONSENT DETERMINATION

QUD6009/099 EWAMIAN PEOPLE #2 (QC99/13) -SHEET 18 of 35

Map Projection : Geographical Latitude and Longitude.

Compilation : Land Tenure Information obtained from the Digital Cadastre Data Base (March 2013) Department of Natural Resources and Mines, Brisbane. The Land Registry in the Department of Natural Resources and Mines should be consulted for verification of tenures.

Feature names shown on this map have been obtained from available information. It is possible that errors and omissions may exist.

While every care is taken to ensure the accuracy of this data, the Department of Natural Resources and Mines, and/or contributors to this publication, makes no representations or warranties about its accuracy, reliability, completeness or suitability for any particular purpose and disclaims all responsibility and all liability (including without limitation, liability in negligence) for all injuries, expenses, losses, damages (including indirect or consequential damage) and costs which might be incurred as a result of the data being inaccurate or incomplete in any way or for any reason.

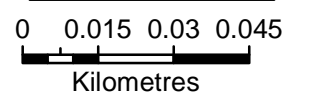
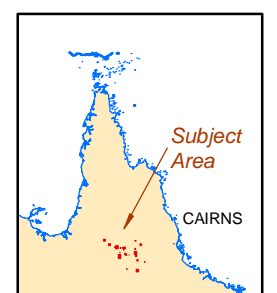
Copyright protects this publication. Except for purposes permitted by the Copyright Act 1968, reproduction by any means (photocopying, electronic, mechanical, recording or otherwise) is prohibited without the prior written permission of the Department of Natural Resources and Mines.

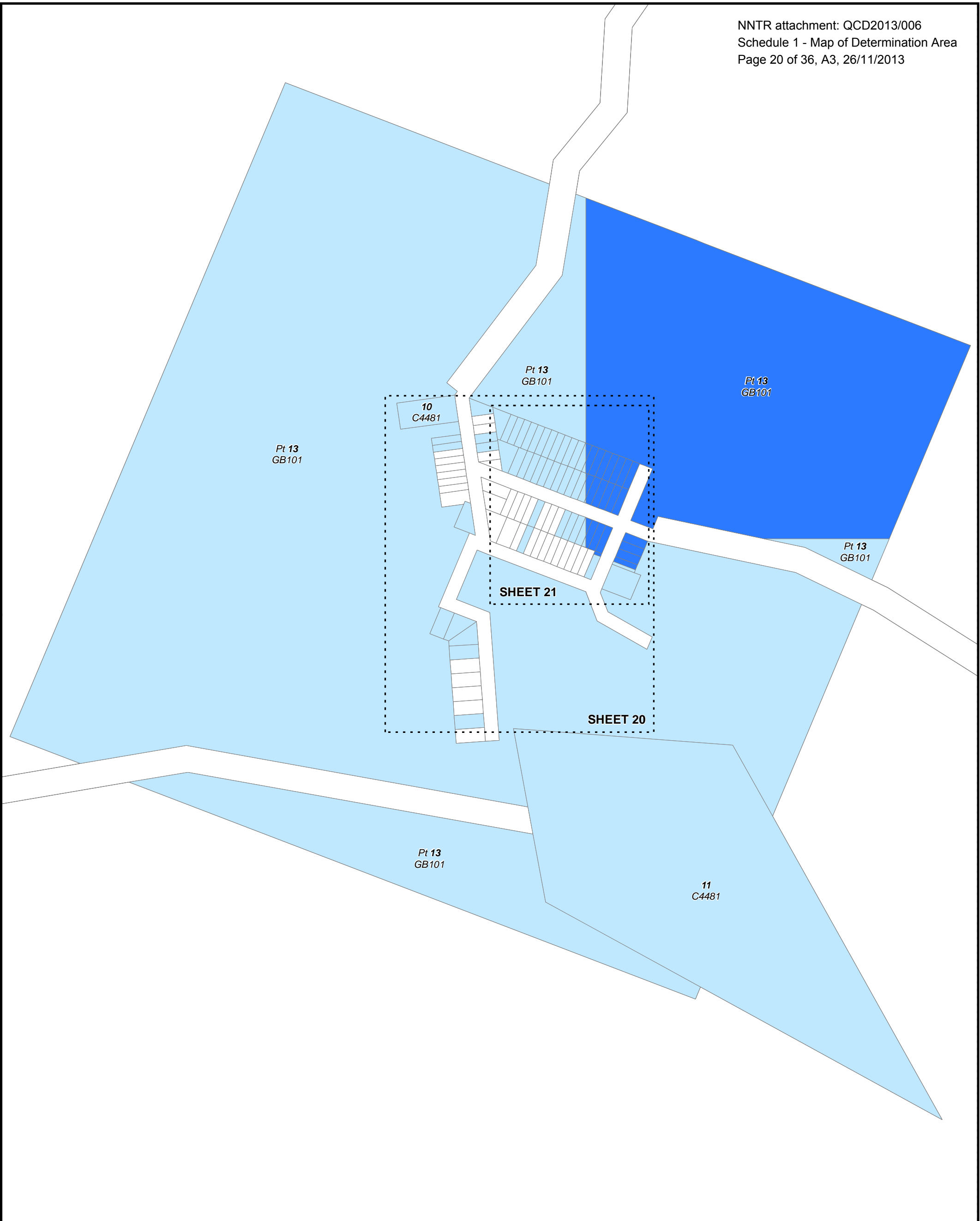
All enquiries: The Manager, Client Mapping Services, Department of Natural Resources and Mines, GPO Box 2454, Brisbane, QLD 4001.

Produced by the Department of Natural Resources and Mines, November 2013.
 © The State Of Queensland (Department of Natural Resources and Mines) 2013.

LEGEND

- Schedule 1, Part 1 Exclusive Areas**
- Schedule 1, Part 2 Non-Exclusive Areas**
- Schedule 1, Part 3 Non-Exclusive Town Areas**





NATIVE TITLE CONSENT DETERMINATION
QUD6009/099 EWAMIAN PEOPLE #2 (QC99/13) -SHEET 19 of 35

Map Projection : Geographical Latitude and Longitude.

Compilation : Land Tenure Information obtained from the Digital Cadastre Data Base (March 2013) Department of Natural Resources and Mines, Brisbane. The Land Registry in the Department of Natural Resources and Mines should be consulted for verification of tenures.

Feature names shown on this map have been obtained from available information. It is possible that errors and omissions may exist.

While every care is taken to ensure the accuracy of this data, the Department of Natural Resources and Mines, and/or contributors to this publication, makes no representations or warranties about its accuracy, reliability, completeness or suitability for any particular purpose and disclaims all responsibility and all liability (including without limitation, liability in negligence) for all injuries, expenses, losses, damages (including indirect or consequential damage) and costs which might be incurred as a result of the data being inaccurate or incomplete in any way or for any reason.

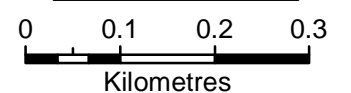
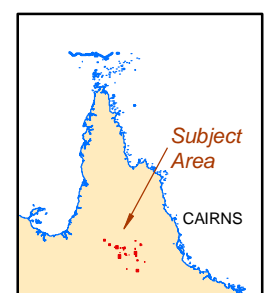
Copyright protects this publication. Except for purposes permitted by the Copyright Act 1968, reproduction by any means (photocopying, electronic, mechanical, recording or otherwise) is prohibited without the prior written permission of the Department of Natural Resources and Mines.

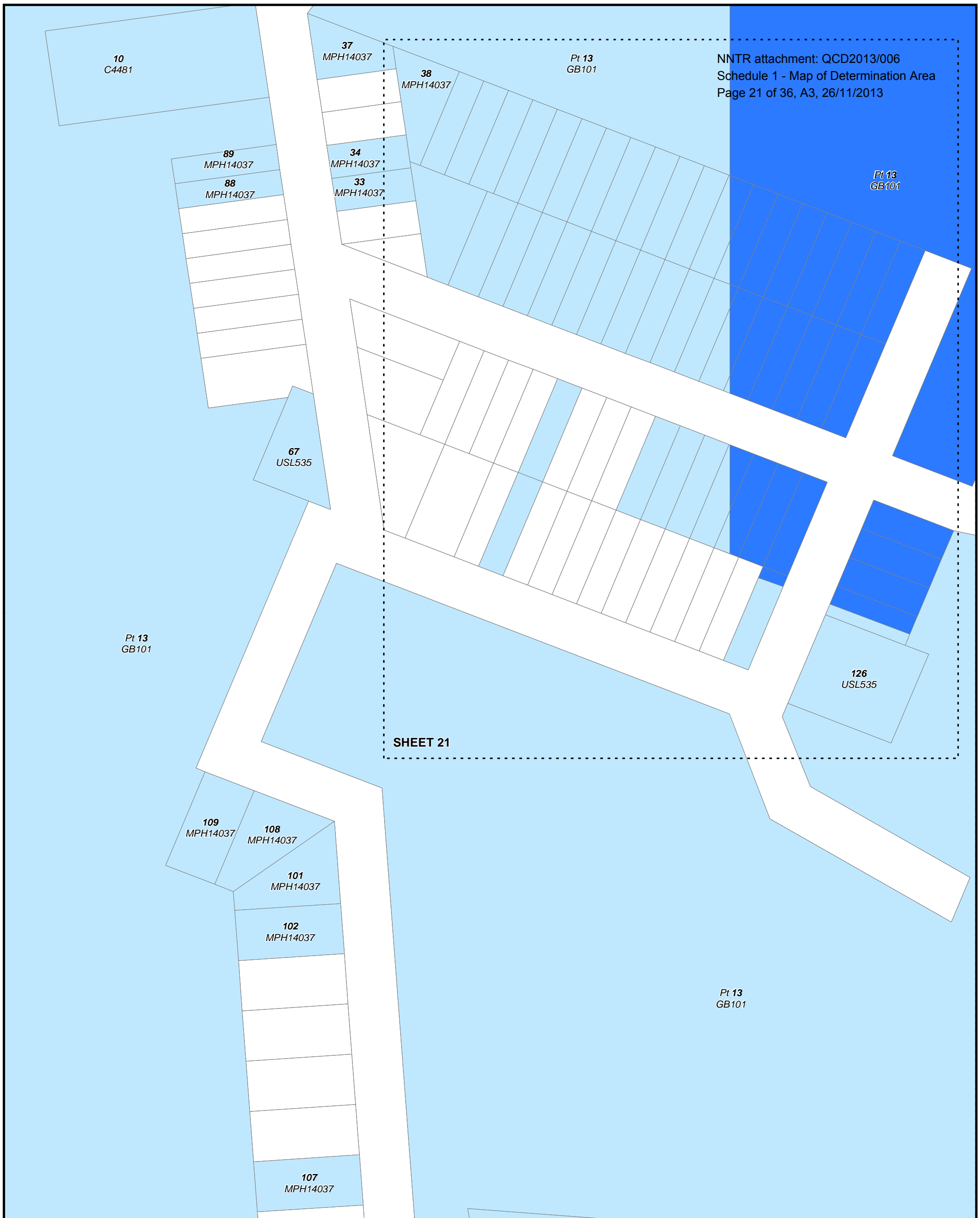
All enquiries: The Manager, Client Mapping Services, Department of Natural Resources and Mines, GPO Box 2454, Brisbane, QLD 4001.

Produced by the Department of Natural Resources and Mines, November 2013.
 © The State Of Queensland (Department of Natural Resources and Mines) 2013.

LEGEND

-  **Schedule 1, Part 1 Exclusive Areas**
-  **Schedule 1, Part 2 Non-Exclusive Areas**
-  **Schedule 1, Part 3 Non-Exclusive Town Areas**





NATIVE TITLE CONSENT DETERMINATION

QUD6009/099 EWAMIAN PEOPLE #2 (QC99/13) -SHEET 20 of 35

Map Projection : Geographical Latitude and Longitude.

Compilation : Land Tenure Information obtained from the Digital Cadastre Data Base (March 2013) Department of Natural Resources and Mines, Brisbane. The Land Registry in the Department of Natural Resources and Mines should be consulted for verification of tenures.

Feature names shown on this map have been obtained from available information. It is possible that errors and omissions may exist.




While every care is taken to ensure the accuracy of this data, the Department of Natural Resources and Mines, and/or contributors to this publication, makes no representations or warranties about its accuracy, reliability, completeness or suitability for any particular purpose and disclaims all responsibility and all liability (including without limitation, liability in negligence) for all injuries, expenses, losses, damages (including indirect or consequential damage) and costs which might be incurred as a result of the data being inaccurate or incomplete in any way or for any reason.

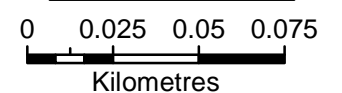
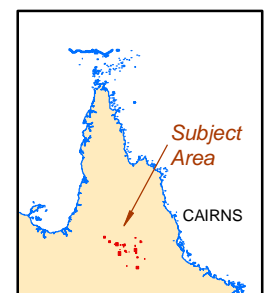
Copyright protects this publication. Except for purposes permitted by the Copyright Act 1968, reproduction by any means (photocopying, electronic, mechanical, recording or otherwise) is prohibited without the prior written permission of the Department of Natural Resources and Mines.

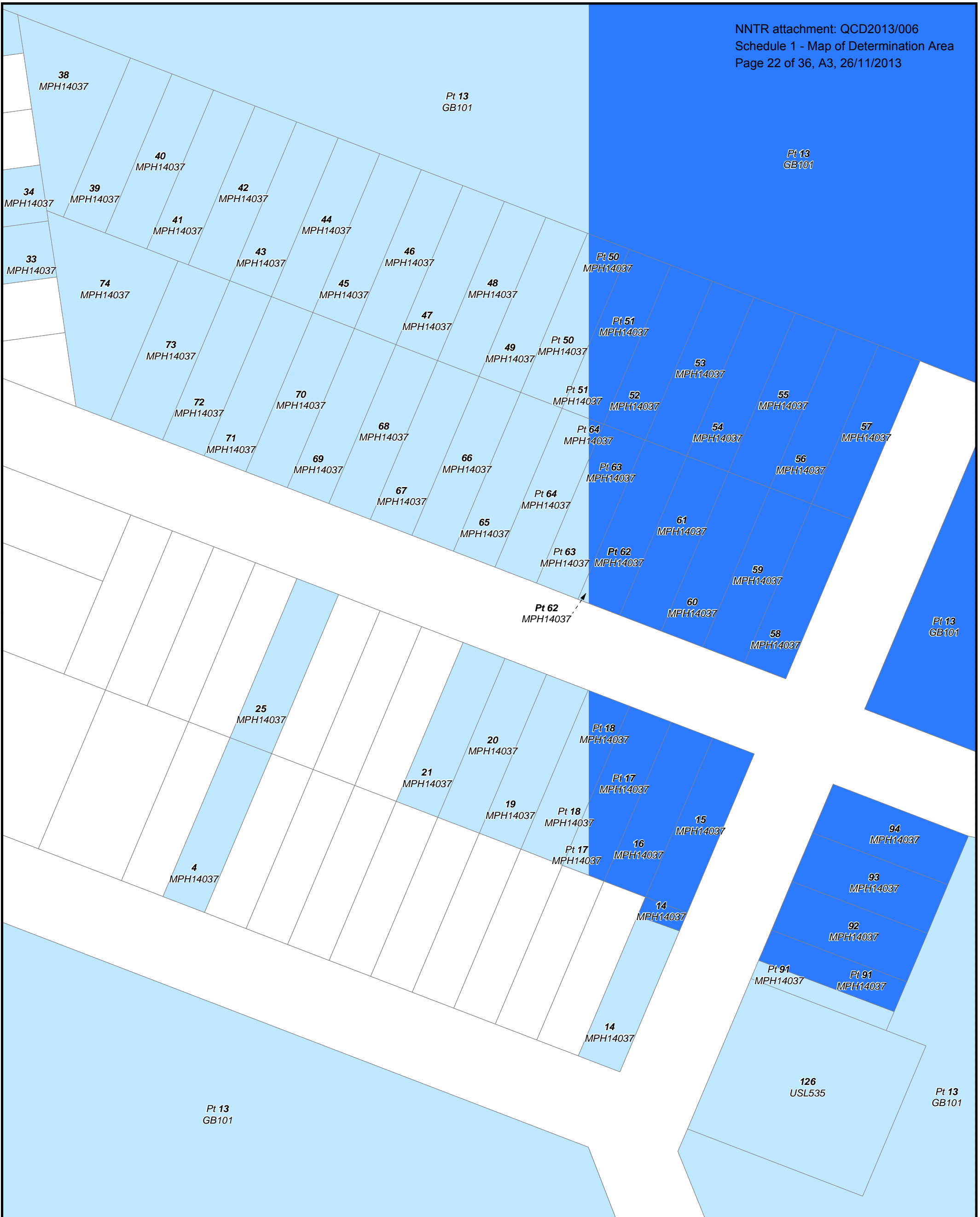
All enquiries: The Manager, Client Mapping Services, Department of Natural Resources and Mines, GPO Box 2454, Brisbane, QLD 4001.

Produced by the Department of Natural Resources and Mines, November 2013.
 © The State Of Queensland (Department of Natural Resources and Mines) 2013.

LEGEND

-  **Schedule 1, Part 1 Exclusive Areas**
-  **Schedule 1, Part 2 Non-Exclusive Areas**
-  **Schedule 1, Part 3 Non-Exclusive Town Areas**





NATIVE TITLE CONSENT DETERMINATION

QUD6009/099 EWAMIAN PEOPLE #2 (QC99/13) -SHEET 21 of 35

Map Projection : Geographical Latitude and Longitude.

Compilation : Land Tenure Information obtained from the Digital Cadastre Data Base (March 2013) Department of Natural Resources and Mines, Brisbane. The Land Registry in the Department of Natural Resources and Mines should be consulted for verification of tenures.

Feature names shown on this map have been obtained from available information. It is possible that errors and omissions may exist.

While every care is taken to ensure the accuracy of this data, the Department of Natural Resources and Mines, and/or contributors to this publication, makes no representations or warranties about its accuracy, reliability, completeness or suitability for any particular purpose and disclaims all responsibility and all liability (including without limitation, liability in negligence) for all injuries, expenses, losses, damages (including indirect or consequential damage) and costs which might be incurred as a result of the data being inaccurate or incomplete in any way or for any reason.

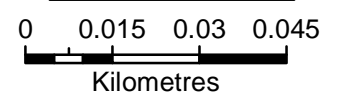
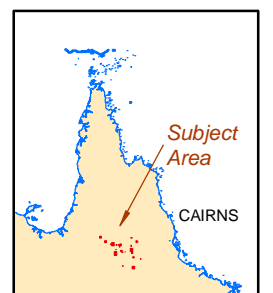
Copyright protects this publication. Except for purposes permitted by the Copyright Act 1968, reproduction by any means (photocopying, electronic, mechanical, recording or otherwise) is prohibited without the prior written permission of the Department of Natural Resources and Mines.

All enquiries: The Manager, Client Mapping Services, Department of Natural Resources and Mines, GPO Box 2454, Brisbane, QLD 4001.

Produced by the Department of Natural Resources and Mines, November 2013.
 © The State Of Queensland (Department of Natural Resources and Mines) 2013.

LEGEND

- Schedule 1, Part 1 Exclusive Areas
- Schedule 1, Part 2 Non-Exclusive Areas
- Schedule 1, Part 3 Non-Exclusive Town Areas





NATIVE TITLE CONSENT DETERMINATION

QUD6009/099 EWAMIAN PEOPLE #2 (QC99/13) -SHEET 22 of 35

Map Projection : Geographical Latitude and Longitude.

Compilation : Land Tenure Information obtained from the Digital Cadastre Data Base (March 2013) Department of Natural Resources and Mines, Brisbane. The Land Registry in the Department of Natural Resources and Mines should be consulted for verification of tenures.

Feature names shown on this map have been obtained from available information. It is possible that errors and omissions may exist.

While every care is taken to ensure the accuracy of this data, the Department of Natural Resources and Mines, and/or contributors to this publication, makes no representations or warranties about its accuracy, reliability, completeness or suitability for any particular purpose and disclaims all responsibility and all liability (including without limitation, liability in negligence) for all injuries, expenses, losses, damages (including indirect or consequential damage) and costs which might be incurred as a result of the data being inaccurate or incomplete in any way or for any reason.

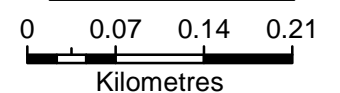
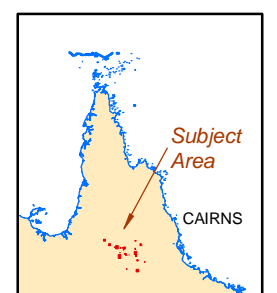
Copyright protects this publication. Except for purposes permitted by the Copyright Act 1968, reproduction by any means (photocopying, electronic, mechanical, recording or otherwise) is prohibited without the prior written permission of the Department of Natural Resources and Mines.

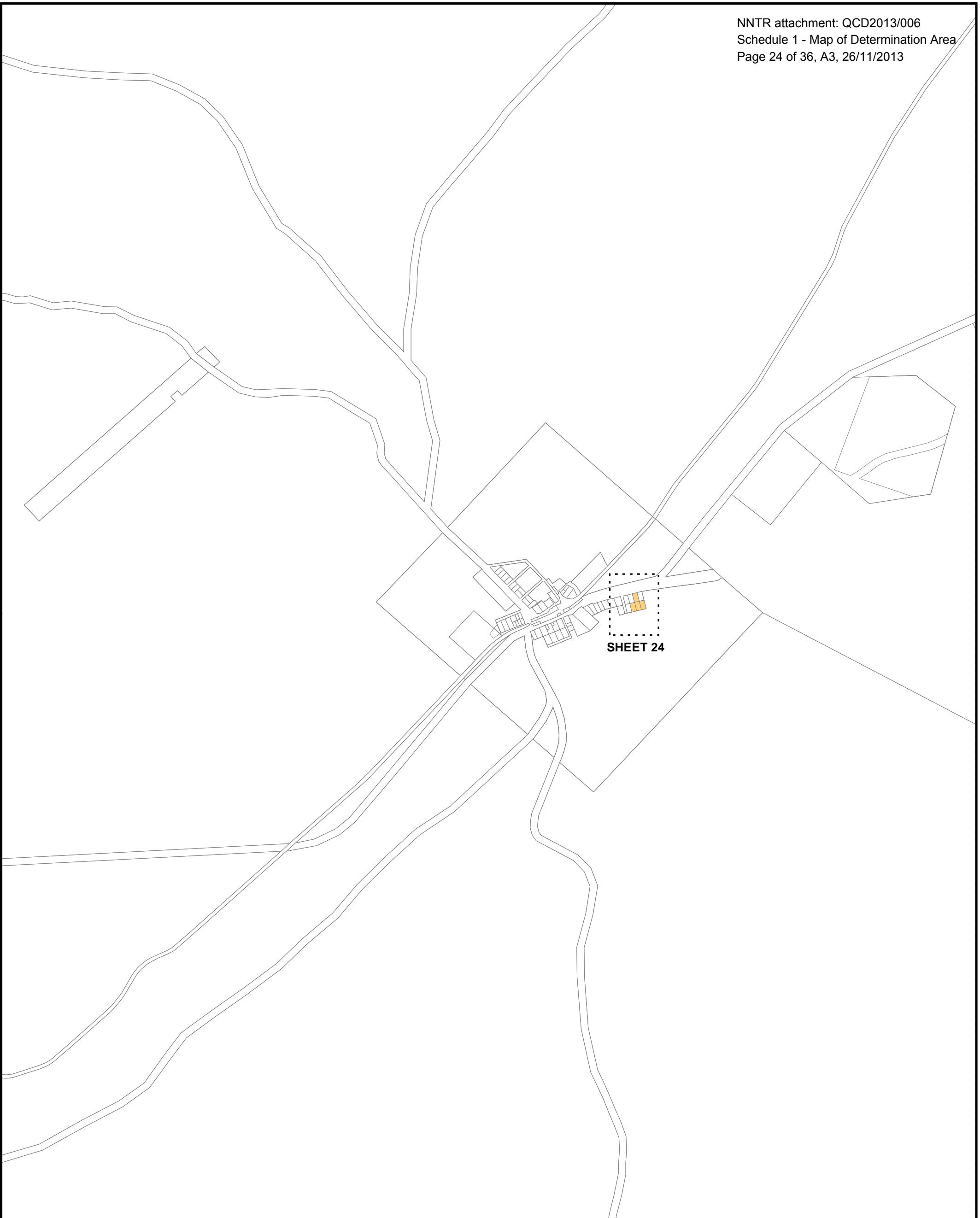
All enquiries: The Manager, Client Mapping Services, Department of Natural Resources and Mines, GPO Box 2454, Brisbane, QLD 4001.

Produced by the Department of Natural Resources and Mines, November 2013.
 © The State Of Queensland (Department of Natural Resources and Mines) 2013.

LEGEND

-  **Schedule 1, Part 1 Exclusive Areas**
-  **Schedule 1, Part 2 Non-Exclusive Areas**
-  **Schedule 1, Part 3 Non-Exclusive Town Areas**





NATIVE TITLE CONSENT DETERMINATION

QUD6009/099 EWAMIAN PEOPLE #2 (QC99/13) -SHEET 23 of 35

Map Projection : Geographical Latitude and Longitude.

Compilation : Land Tenure Information obtained from the Digital Cadastre Data Base (March 2013) Department of Natural Resources and Mines, Brisbane. The Land Registry in the Department of Natural Resources and Mines should be consulted for verification of tenures.

Feature names shown on this map have been obtained from available information. It is possible that errors and omissions may exist.




While every care is taken to ensure the accuracy of this data, the Department of Natural Resources and Mines, and/or contributors to this publication, makes no representations or warranties about its accuracy, reliability, completeness or suitability for any particular purpose and disclaims all responsibility and all liability (including without limitation, liability in negligence) for all injuries, expenses, losses, damages (including indirect or consequential damage) and costs which might be incurred as a result of the data being inaccurate or incomplete in any way or for any reason.

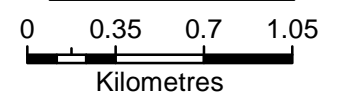
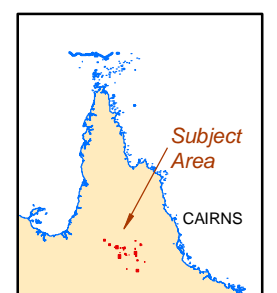
Copyright protects this publication. Except for purposes permitted by the Copyright Act 1968, reproduction by any means (photocopying, electronic, mechanical, recording or otherwise) is prohibited without the prior written permission of the Department of Natural Resources and Mines.

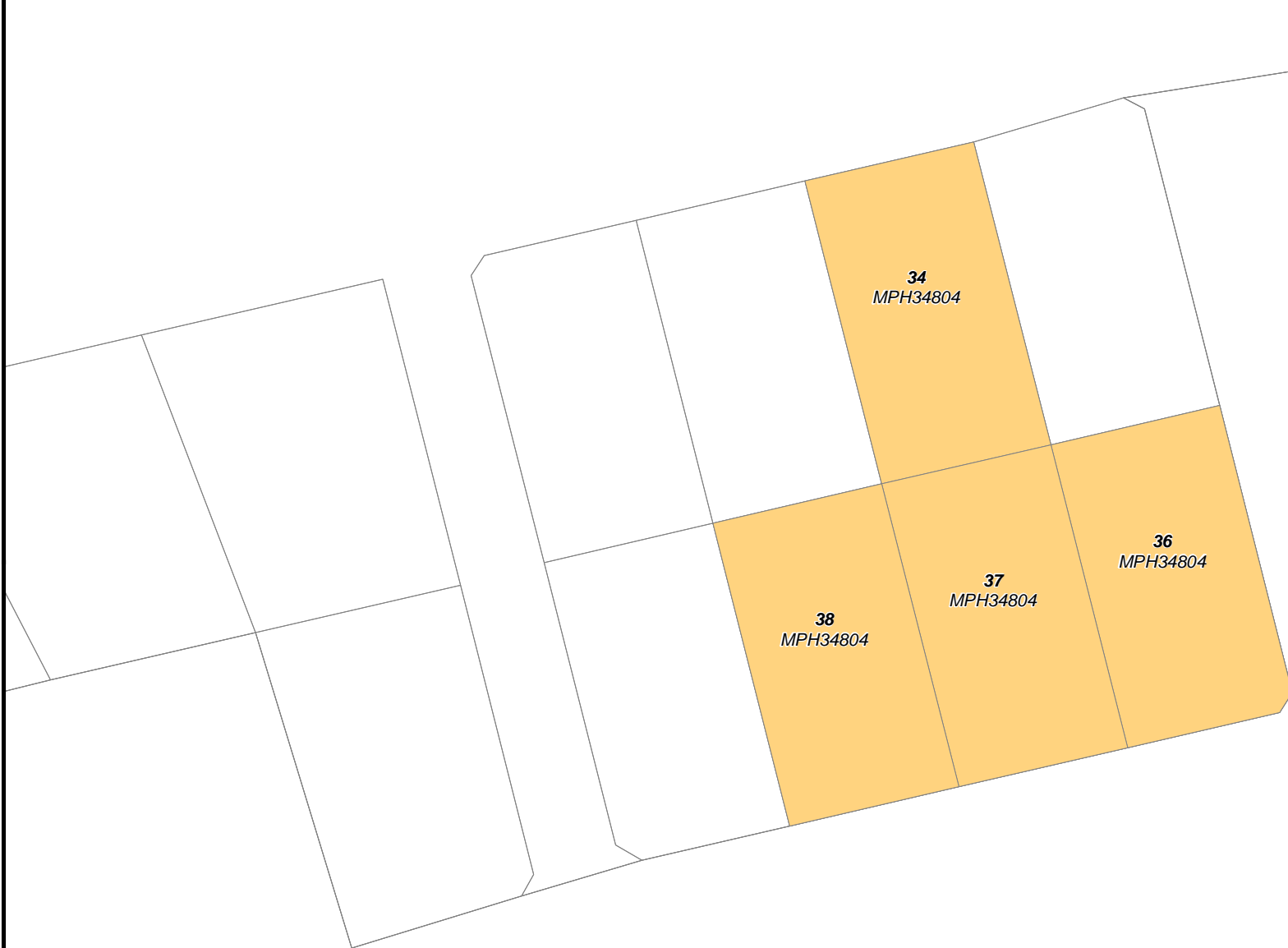
All enquiries: The Manager, Client Mapping Services, Department of Natural Resources and Mines, GPO Box 2454, Brisbane, QLD 4001.

Produced by the Department of Natural Resources and Mines, November 2013.
 © The State Of Queensland (Department of Natural Resources and Mines) 2013.

LEGEND

-  **Schedule 1, Part 1 Exclusive Areas**
-  **Schedule 1, Part 2 Non-Exclusive Areas**
-  **Schedule 1, Part 3 Non-Exclusive Town Areas**





NATIVE TITLE CONSENT DETERMINATION
QUD6009/099 EWAMIAN PEOPLE #2 (QC99/13) -SHEET 24 of 35

Map Projection : Geographical Latitude and Longitude.

Compilation : Land Tenure Information obtained from the Digital Cadastre Data Base (March 2013) Department of Natural Resources and Mines, Brisbane. The Land Registry in the Department of Natural Resources and Mines should be consulted for verification of tenures.

Feature names shown on this map have been obtained from available information. It is possible that errors and omissions may exist.



While every care is taken to ensure the accuracy of this data, the Department of Natural Resources and Mines, and/or contributors to this publication, makes no representations or warranties about its accuracy, reliability, completeness or suitability for any particular purpose and disclaims all responsibility and all liability (including without limitation, liability in negligence) for all injuries, expenses, losses, damages (including indirect or consequential damage) and costs which might be incurred as a result of the data being inaccurate or incomplete in any way or for any reason.

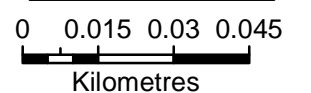
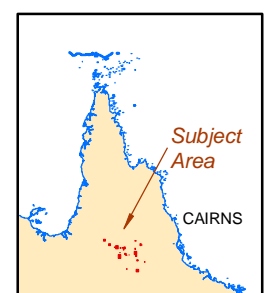
Copyright protects this publication. Except for purposes permitted by the Copyright Act 1968, reproduction by any means (photocopying, electronic, mechanical, recording or otherwise) is prohibited without the prior written permission of the Department of Natural Resources and Mines.

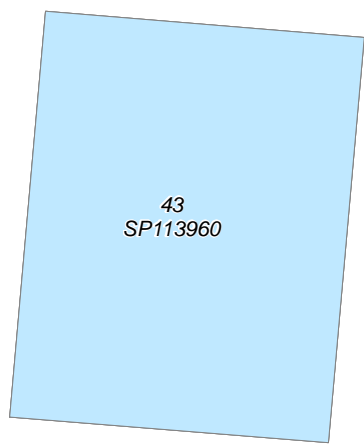
All enquiries: The Manager, Client Mapping Services, Department of Natural Resources and Mines, GPO Box 2454, Brisbane, QLD 4001.

Produced by the Department of Natural Resources and Mines, November 2013.
 © The State Of Queensland (Department of Natural Resources and Mines) 2013.

LEGEND

-  **Schedule 1, Part 1 Exclusive Areas**
-  **Schedule 1, Part 2 Non-Exclusive Areas**
-  **Schedule 1, Part 3 Non-Exclusive Town Areas**





NATIVE TITLE CONSENT DETERMINATION

QUD6009/099 EWAMIAN PEOPLE #2 (QC99/13) -SHEET 25 of 35

Map Projection : Geographical Latitude and Longitude.

Compilation : Land Tenure Information obtained from the Digital Cadastre Data Base (March 2013) Department of Natural Resources and Mines, Brisbane. The Land Registry in the Department of Natural Resources and Mines should be consulted for verification of tenures.

Feature names shown on this map have been obtained from available information. It is possible that errors and omissions may exist.



While every care is taken to ensure the accuracy of this data, the Department of Natural Resources and Mines, and/or contributors to this publication, makes no representations or warranties about its accuracy, reliability, completeness or suitability for any particular purpose and disclaims all responsibility and all liability (including without limitation, liability in negligence) for all injuries, expenses, losses, damages (including indirect or consequential damage) and costs which might be incurred as a result of the data being inaccurate or incomplete in any way or for any reason.

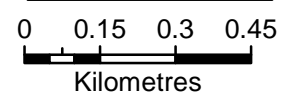
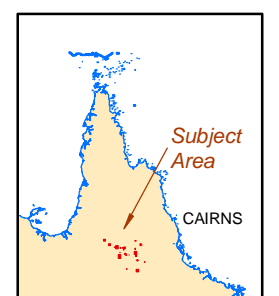
Copyright protects this publication. Except for purposes permitted by the Copyright Act 1968, reproduction by any means (photocopying, electronic, mechanical, recording or otherwise) is prohibited without the prior written permission of the Department of Natural Resources and Mines.

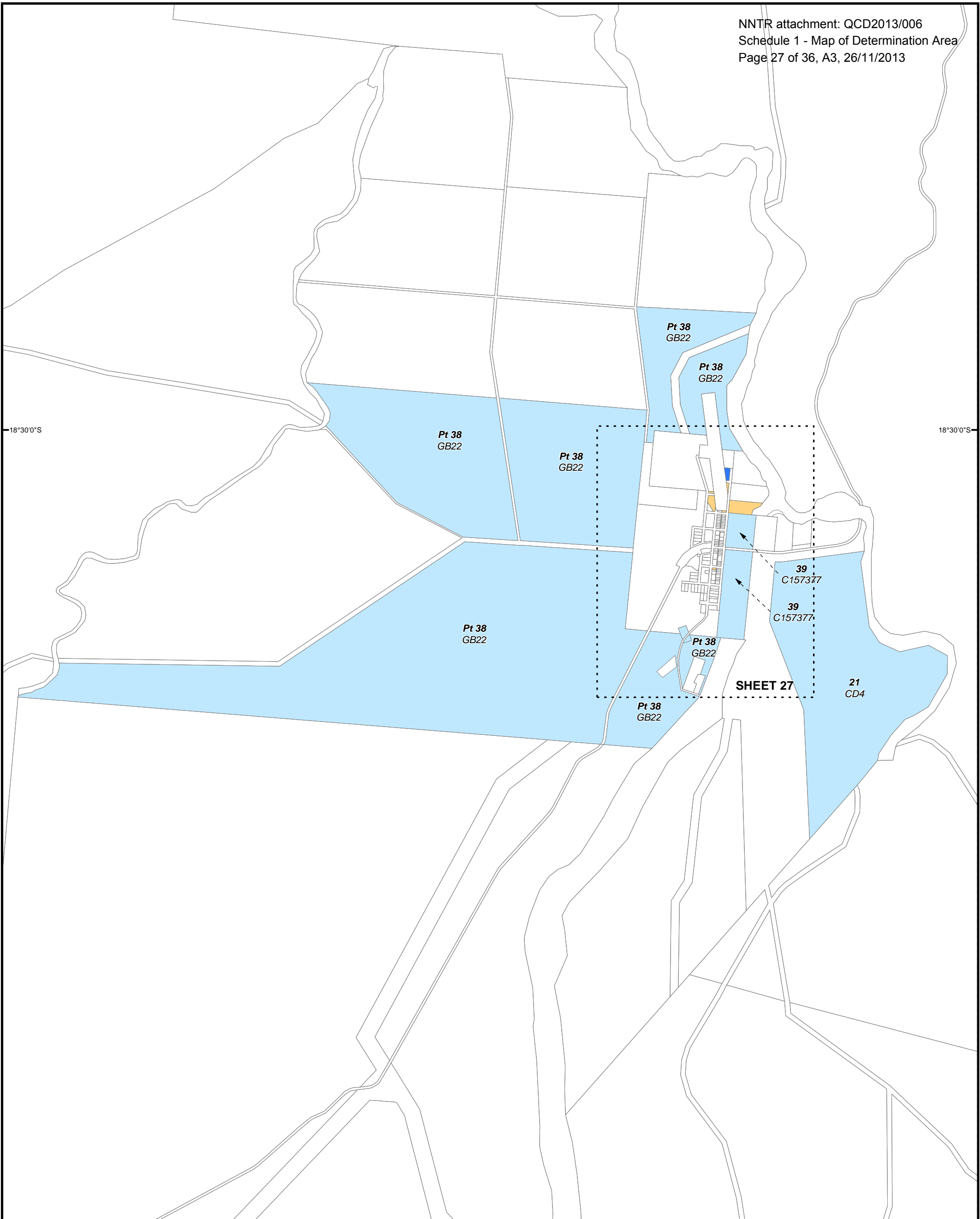
All enquiries: The Manager, Client Mapping Services, Department of Natural Resources and Mines, GPO Box 2454, Brisbane, QLD 4001.

Produced by the Department of Natural Resources and Mines, November 2013.
 © The State Of Queensland (Department of Natural Resources and Mines) 2013.

LEGEND

-  **Schedule 1, Part 1
Exclusive Areas**
-  **Schedule 1, Part 2
Non-Exclusive Areas**
-  **Schedule 1, Part 3
Non-Exclusive Town Areas**





NATIVE TITLE CONSENT DETERMINATION
QUD6009/099 EWAMIAN PEOPLE #2 (QC99/13) -SHEET 26 of 35

Map Projection : Geographical Latitude and Longitude.

Compilation : Land Tenure Information obtained from the Digital Cadastre Data Base (March 2013) Department of Natural Resources and Mines, Brisbane. The Land Registry in the Department of Natural Resources and Mines should be consulted for verification of tenures.

Feature names shown on this map have been obtained from available information. It is possible that errors and omissions may exist.

While every care is taken to ensure the accuracy of this data, the Department of Natural Resources and Mines, and/or contributors to this publication, makes no representations or warranties about its accuracy, reliability, completeness or suitability for any particular purpose and disclaims all responsibility and all liability (including without limitation, liability in negligence) for all injuries, expenses, losses, damages (including indirect or consequential damage) and costs which might be incurred as a result of the data being inaccurate or incomplete in any way or for any reason.

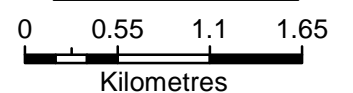
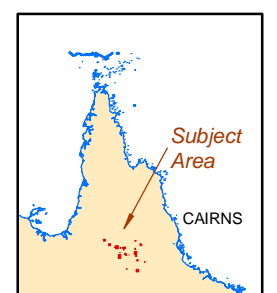
Copyright protects this publication. Except for purposes permitted by the Copyright Act 1968, reproduction by any means (photocopying, electronic, mechanical, recording or otherwise) is prohibited without the prior written permission of the Department of Natural Resources and Mines.

All enquiries: The Manager, Client Mapping Services, Department of Natural Resources and Mines, GPO Box 2454, Brisbane, QLD 4001.

Produced by the Department of Natural Resources and Mines, November 2013.
 © The State Of Queensland (Department of Natural Resources and Mines) 2013.

LEGEND

-  **Schedule 1, Part 1 Exclusive Areas**
-  **Schedule 1, Part 2 Non-Exclusive Areas**
-  **Schedule 1, Part 3 Non-Exclusive Town Areas**





NATIVE TITLE CONSENT DETERMINATION

QUD6009/099 EWAMIAN PEOPLE #2 (QC99/13) -SHEET 27 of 35

Map Projection : Geographical Latitude and Longitude.

Compilation : Land Tenure Information obtained from the Digital Cadastre Data Base (March 2013) Department of Natural Resources and Mines, Brisbane. The Land Registry in the Department of Natural Resources and Mines should be consulted for verification of tenures.

Feature names shown on this map have been obtained from available information. It is possible that errors and omissions may exist.

While every care is taken to ensure the accuracy of this data, the Department of Natural Resources and Mines, and/or contributors to this publication, makes no representations or warranties about its accuracy, reliability, completeness or suitability for any particular purpose and disclaims all responsibility and all liability (including without limitation, liability in negligence) for all injuries, expenses, losses, damages (including indirect or consequential damage) and costs which might be incurred as a result of the data being inaccurate or incomplete in any way or for any reason.

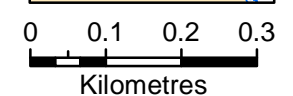
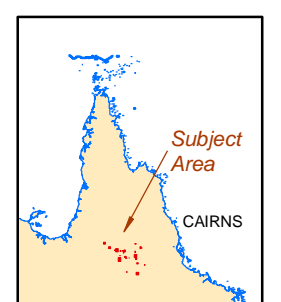
Copyright protects this publication. Except for purposes permitted by the Copyright Act 1968, reproduction by any means (photocopying, electronic, mechanical, recording or otherwise) is prohibited without the prior written permission of the Department of Natural Resources and Mines.

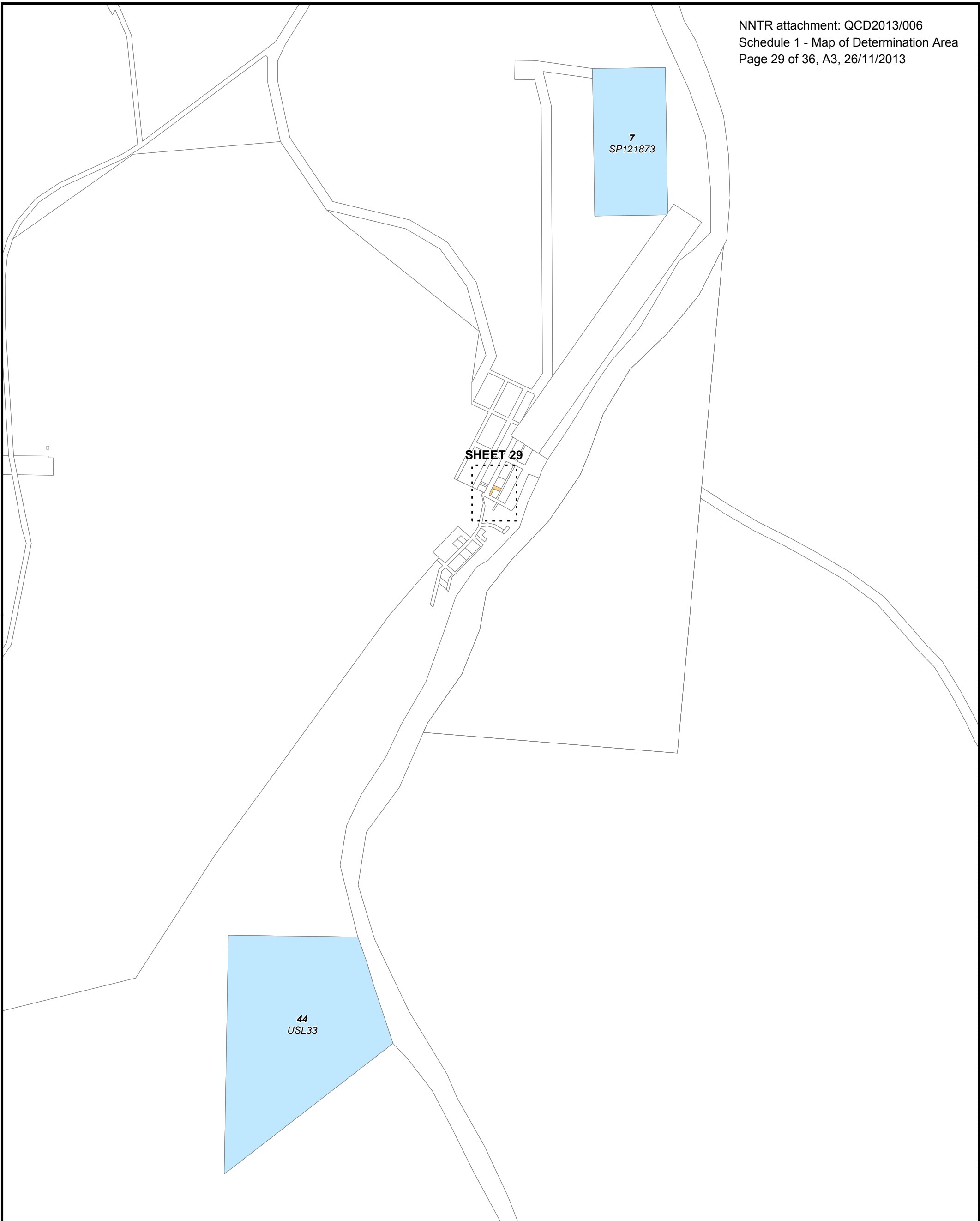
All enquiries: The Manager, Client Mapping Services, Department of Natural Resources and Mines, GPO Box 2454, Brisbane, QLD 4001.

Produced by the Department of Natural Resources and Mines, November 2013.
© The State Of Queensland (Department of Natural Resources and Mines) 2013.

LEGEND

- Schedule 1, Part 1 Exclusive Areas
- Schedule 1, Part 2 Non-Exclusive Areas
- Schedule 1, Part 3 Non-Exclusive Town Areas





NATIVE TITLE CONSENT DETERMINATION

QUD6009/099 EWAMIAN PEOPLE #2 (QC99/13) -SHEET 28 of 35

Map Projection : Geographical Latitude and Longitude.

Compilation : Land Tenure Information obtained from the Digital Cadastre Data Base (March 2013) Department of Natural Resources and Mines, Brisbane. The Land Registry in the Department of Natural Resources and Mines should be consulted for verification of tenures.

Feature names shown on this map have been obtained from available information. It is possible that errors and omissions may exist.

While every care is taken to ensure the accuracy of this data, the Department of Natural Resources and Mines, and/or contributors to this publication, makes no representations or warranties about its accuracy, reliability, completeness or suitability for any particular purpose and disclaims all responsibility and all liability (including without limitation, liability in negligence) for all injuries, expenses, losses, damages (including indirect or consequential damage) and costs which might be incurred as a result of the data being inaccurate or incomplete in any way or for any reason.

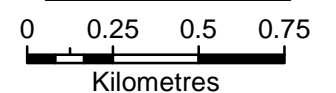
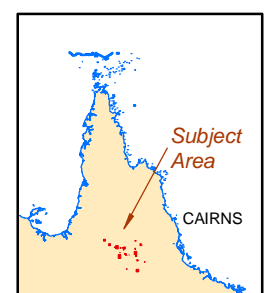
Copyright protects this publication. Except for purposes permitted by the Copyright Act 1968, reproduction by any means (photocopying, electronic, mechanical, recording or otherwise) is prohibited without the prior written permission of the Department of Natural Resources and Mines.

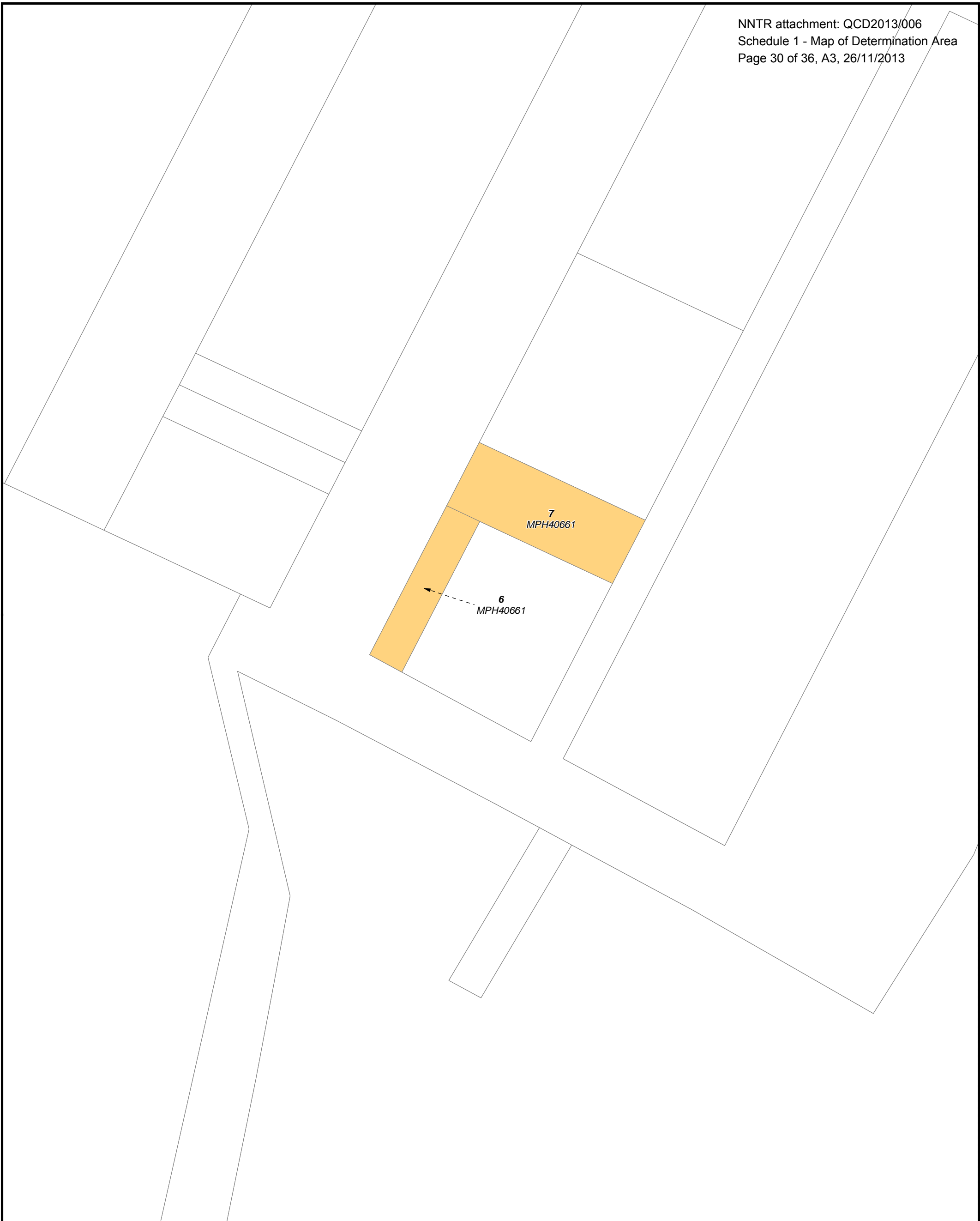
All enquiries: The Manager, Client Mapping Services, Department of Natural Resources and Mines, GPO Box 2454, Brisbane, QLD 4001.

Produced by the Department of Natural Resources and Mines, November 2013.
 © The State Of Queensland (Department of Natural Resources and Mines) 2013.

LEGEND

-  **Schedule 1, Part 1 Exclusive Areas**
-  **Schedule 1, Part 2 Non-Exclusive Areas**
-  **Schedule 1, Part 3 Non-Exclusive Town Areas**





NATIVE TITLE CONSENT DETERMINATION
QUD6009/099 EWAMIAN PEOPLE #2 (QC99/13) -SHEET 29 of 35

Map Projection : Geographical Latitude and Longitude.

Compilation : Land Tenure Information obtained from the Digital Cadastre Data Base (March 2013) Department of Natural Resources and Mines, Brisbane. The Land Registry in the Department of Natural Resources and Mines should be consulted for verification of tenures.

Feature names shown on this map have been obtained from available information. It is possible that errors and omissions may exist.


While every care is taken to ensure the accuracy of this data, the Department of Natural Resources and Mines, and/or contributors to this publication, makes no representations or warranties about its accuracy, reliability, completeness or suitability for any particular purpose and disclaims all responsibility and all liability (including without limitation, liability in negligence) for all injuries, expenses, losses, damages (including indirect or consequential damage) and costs which might be incurred as a result of the data being inaccurate or incomplete in any way or for any reason.

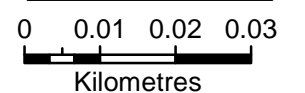
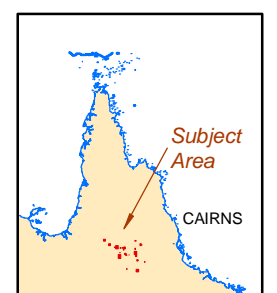
Copyright protects this publication. Except for purposes permitted by the Copyright Act 1968, reproduction by any means (photocopying, electronic, mechanical, recording or otherwise) is prohibited without the prior written permission of the Department of Natural Resources and Mines.

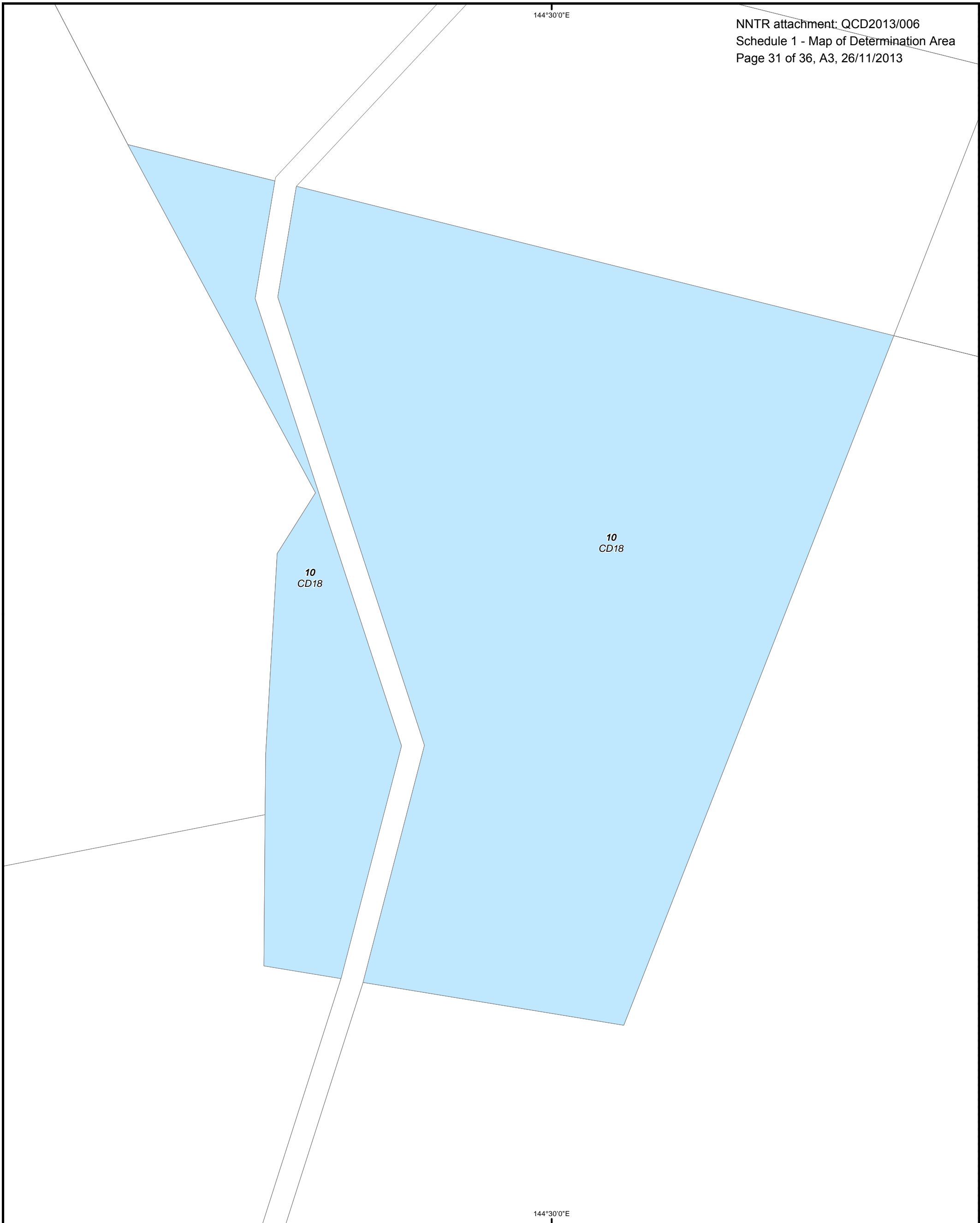
All enquiries: The Manager, Client Mapping Services, Department of Natural Resources and Mines, GPO Box 2454, Brisbane, QLD 4001.

Produced by the Department of Natural Resources and Mines, November 2013.
© The State Of Queensland (Department of Natural Resources and Mines) 2013.

LEGEND

-  **Schedule 1, Part 1
Exclusive Areas**
-  **Schedule 1, Part 2
Non-Exclusive Areas**
-  **Schedule 1, Part 3
Non-Exclusive Town Areas**





NATIVE TITLE CONSENT DETERMINATION
QUD6009/099 EWAMIAN PEOPLE #2 (QC99/13) -SHEET 30 of 35

Map Projection : Geographical Latitude and Longitude.

Compilation : Land Tenure Information obtained from the Digital Cadastre Data Base (March 2013) Department of Natural Resources and Mines, Brisbane. The Land Registry in the Department of Natural Resources and Mines should be consulted for verification of tenures.

Feature names shown on this map have been obtained from available information. It is possible that errors and omissions may exist.

While every care is taken to ensure the accuracy of this data, the Department of Natural Resources and Mines, and/or contributors to this publication, makes no representations or warranties about its accuracy, reliability, completeness or suitability for any particular purpose and disclaims all responsibility and all liability (including without limitation, liability in negligence) for all injuries, expenses, losses, damages (including indirect or consequential damage) and costs which might be incurred as a result of the data being inaccurate or incomplete in any way or for any reason.

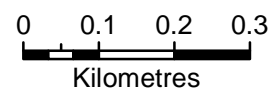
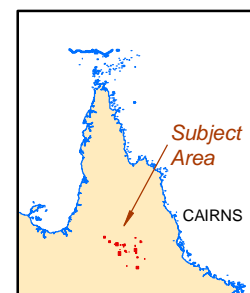
Copyright protects this publication. Except for purposes permitted by the Copyright Act 1968, reproduction by any means (photocopying, electronic, mechanical, recording or otherwise) is prohibited without the prior written permission of the Department of Natural Resources and Mines.

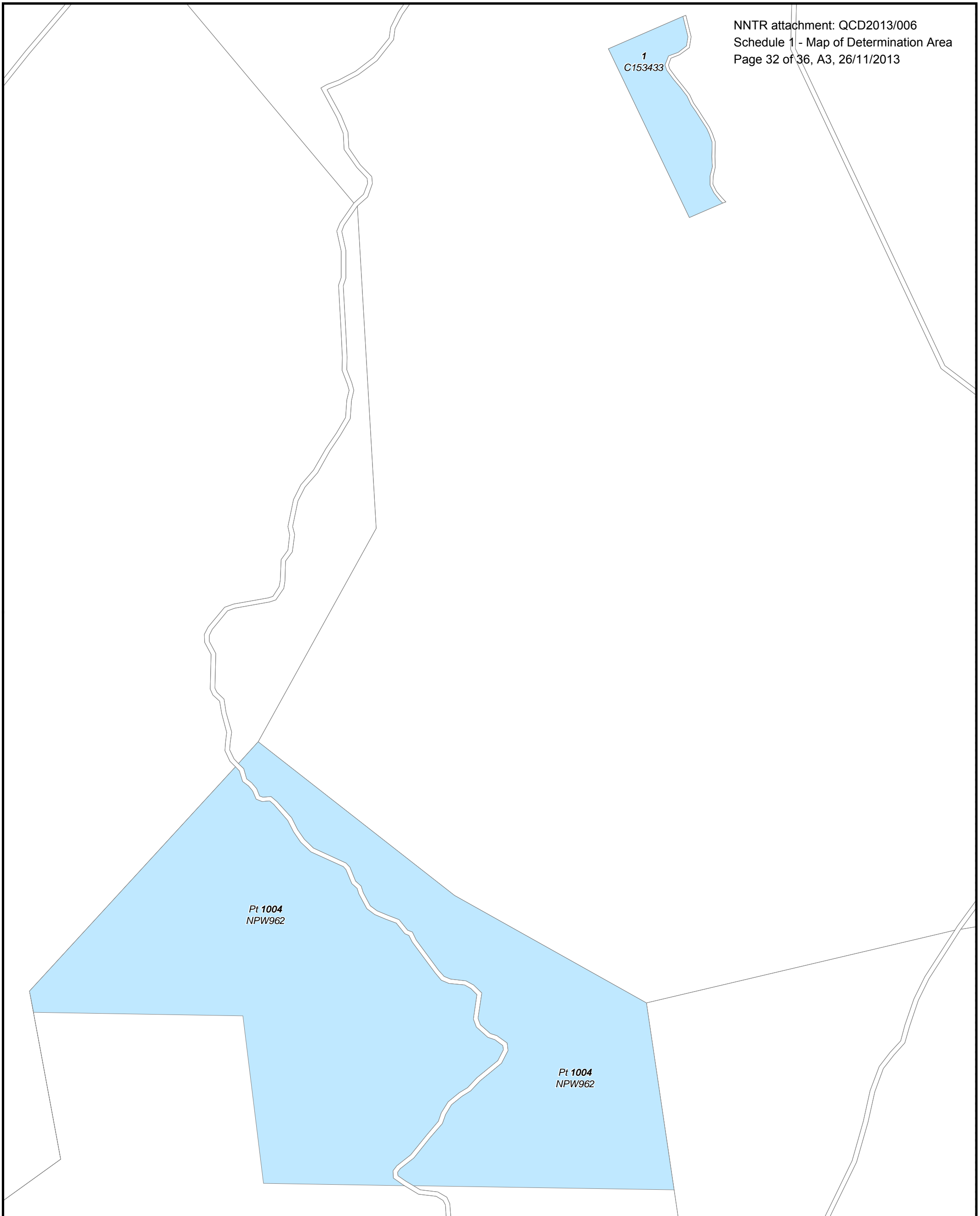
All enquiries: The Manager, Client Mapping Services, Department of Natural Resources and Mines, GPO Box 2454, Brisbane, QLD 4001.

Produced by the Department of Natural Resources and Mines, November 2013.
© The State Of Queensland (Department of Natural Resources and Mines) 2013.

LEGEND

-  **Schedule 1, Part 1 Exclusive Areas**
-  **Schedule 1, Part 2 Non-Exclusive Areas**
-  **Schedule 1, Part 3 Non-Exclusive Town Areas**





NATIVE TITLE CONSENT DETERMINATION

QUD6009/099 EWAMIAN PEOPLE #2 (QC99/13) -SHEET 31 of 35

Map Projection : Geographical Latitude and Longitude.

Compilation : Land Tenure Information obtained from the Digital Cadastre Data Base (March 2013) Department of Natural Resources and Mines, Brisbane. The Land Registry in the Department of Natural Resources and Mines should be consulted for verification of tenures.

Feature names shown on this map have been obtained from available information. It is possible that errors and omissions may exist.

While every care is taken to ensure the accuracy of this data, the Department of Natural Resources and Mines, and/or contributors to this publication, makes no representations or warranties about its accuracy, reliability, completeness or suitability for any particular purpose and disclaims all responsibility and all liability (including without limitation, liability in negligence) for all injuries, expenses, losses, damages (including indirect or consequential damage) and costs which might be incurred as a result of the data being inaccurate or incomplete in any way or for any reason.

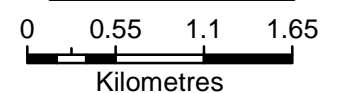
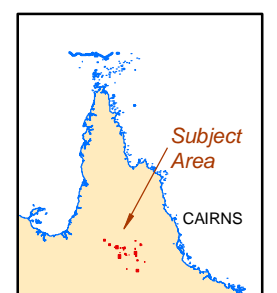
Copyright protects this publication. Except for purposes permitted by the Copyright Act 1968, reproduction by any means (photocopying, electronic, mechanical, recording or otherwise) is prohibited without the prior written permission of the Department of Natural Resources and Mines.

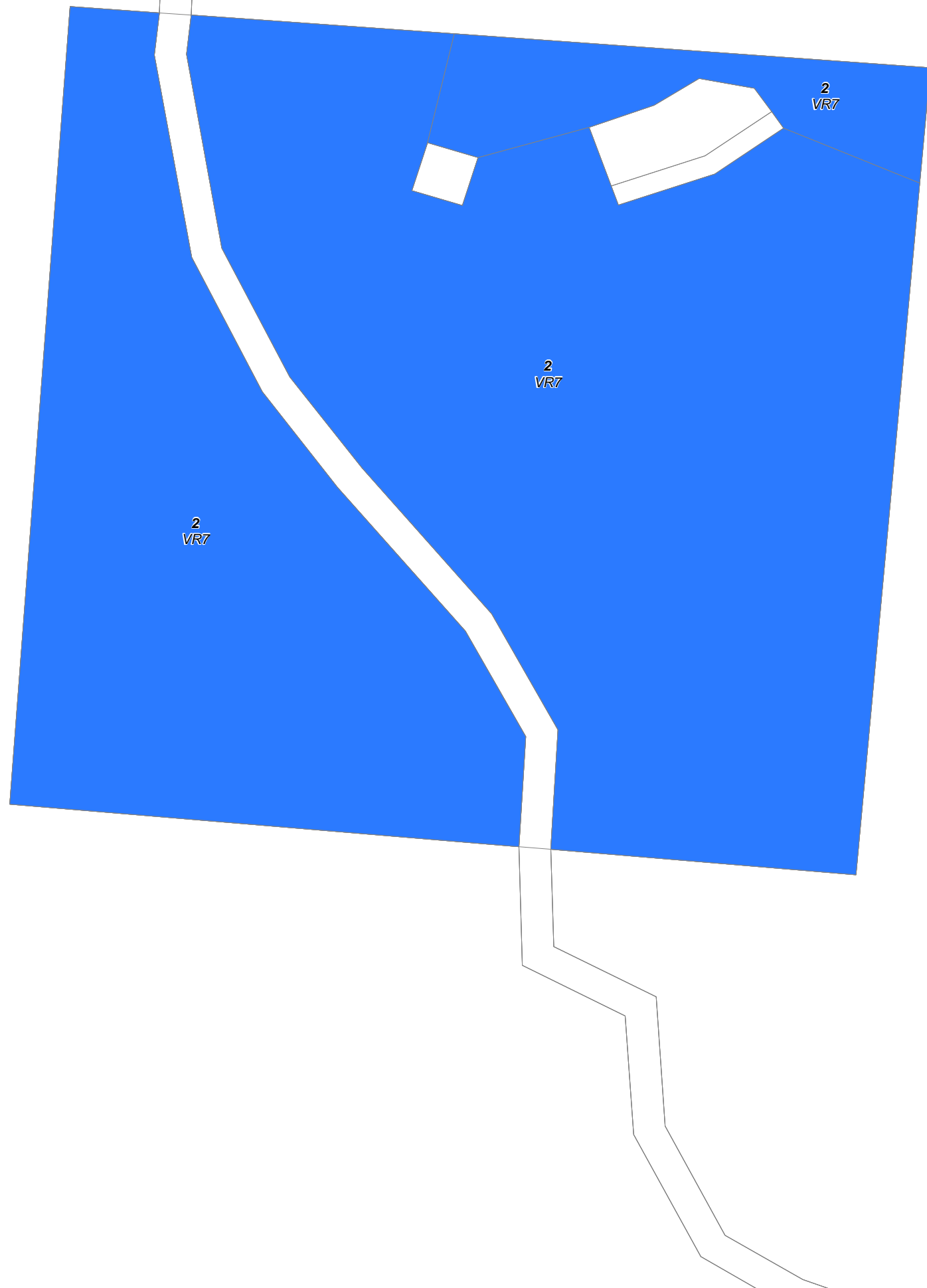
All enquiries: The Manager, Client Mapping Services, Department of Natural Resources and Mines, GPO Box 2454, Brisbane, QLD 4001.

Produced by the Department of Natural Resources and Mines, November 2013.
 © The State Of Queensland (Department of Natural Resources and Mines) 2013.

LEGEND

-  **Schedule 1, Part 1 Exclusive Areas**
-  **Schedule 1, Part 2 Non-Exclusive Areas**
-  **Schedule 1, Part 3 Non-Exclusive Town Areas**





NATIVE TITLE CONSENT DETERMINATION

QUD6009/099 EWAMIAN PEOPLE #2 (QC99/13) -SHEET 32 of 35

Map Projection : Geographical Latitude and Longitude.

Compilation : Land Tenure Information obtained from the Digital Cadastre Data Base (March 2013) Department of Natural Resources and Mines, Brisbane. The Land Registry in the Department of Natural Resources and Mines should be consulted for verification of tenures.

Feature names shown on this map have been obtained from available information. It is possible that errors and omissions may exist.

While every care is taken to ensure the accuracy of this data, the Department of Natural Resources and Mines, and/or contributors to this publication, makes no representations or warranties about its accuracy, reliability, completeness or suitability for any particular purpose and disclaims all responsibility and all liability (including without limitation, liability in negligence) for all injuries, expenses, losses, damages (including indirect or consequential damage) and costs which might be incurred as a result of the data being inaccurate or incomplete in any way or for any reason.

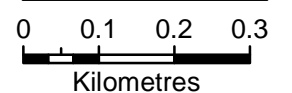
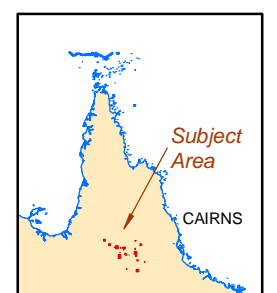
Copyright protects this publication. Except for purposes permitted by the Copyright Act 1968, reproduction by any means (photocopying, electronic, mechanical, recording or otherwise) is prohibited without the prior written permission of the Department of Natural Resources and Mines.

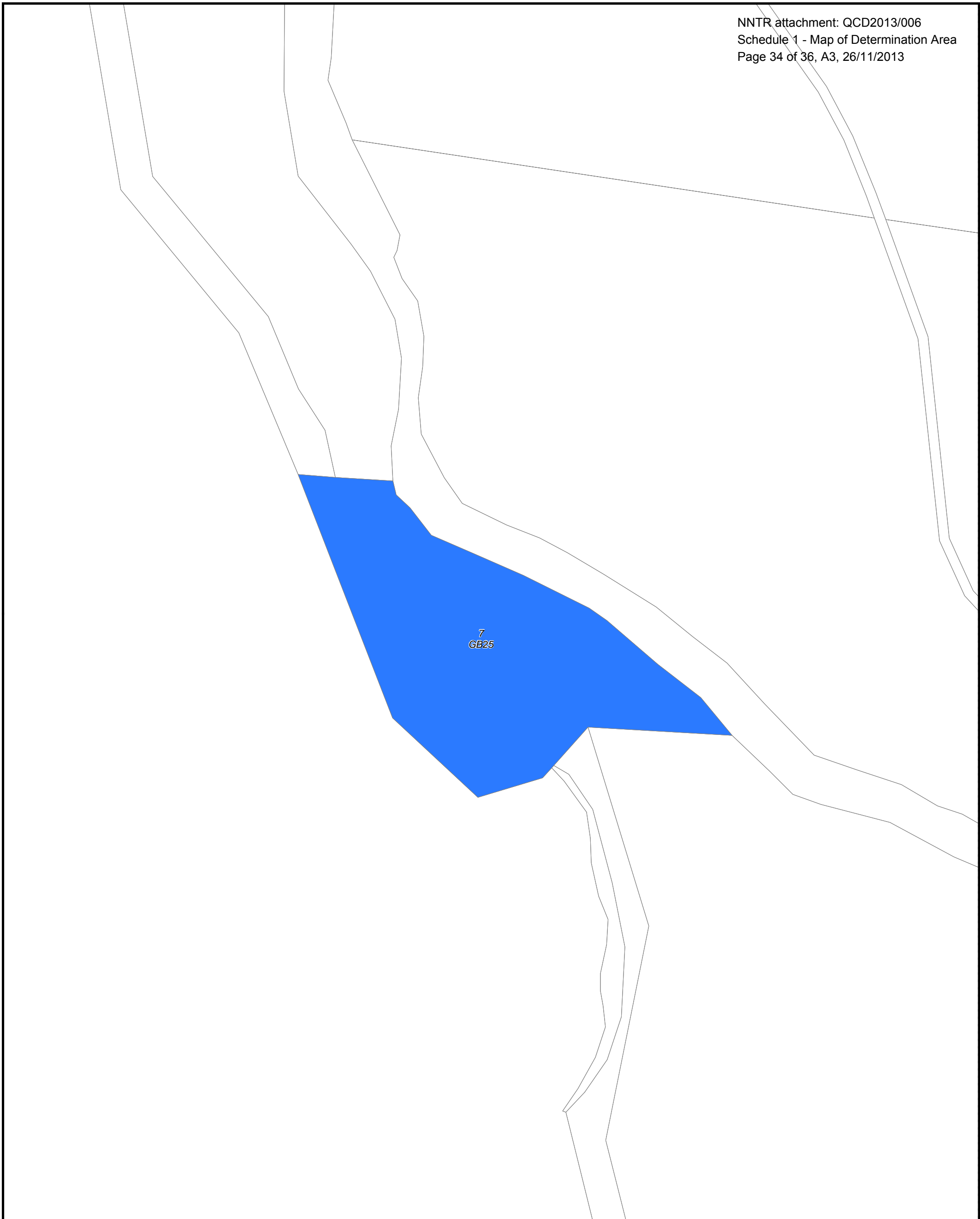
All enquiries: The Manager, Client Mapping Services, Department of Natural Resources and Mines, GPO Box 2454, Brisbane, QLD 4001.

Produced by the Department of Natural Resources and Mines, November 2013.
 © The State Of Queensland (Department of Natural Resources and Mines) 2013.

LEGEND

-  **Schedule 1, Part 1 Exclusive Areas**
-  **Schedule 1, Part 2 Non-Exclusive Areas**
-  **Schedule 1, Part 3 Non-Exclusive Town Areas**





NATIVE TITLE CONSENT DETERMINATION

QUD6009/099 EWAMIAN PEOPLE #2 (QC99/13) -SHEET 33 of 35

Map Projection : Geographical Latitude and Longitude.

Compilation : Land Tenure Information obtained from the Digital Cadastre Data Base (March 2013) Department of Natural Resources and Mines, Brisbane. The Land Registry in the Department of Natural Resources and Mines should be consulted for verification of tenures.

Feature names shown on this map have been obtained from available information. It is possible that errors and omissions may exist.

While every care is taken to ensure the accuracy of this data, the Department of Natural Resources and Mines, and/or contributors to this publication, makes no representations or warranties about its accuracy, reliability, completeness or suitability for any particular purpose and disclaims all responsibility and all liability (including without limitation, liability in negligence) for all injuries, expenses, losses, damages (including indirect or consequential damage) and costs which might be incurred as a result of the data being inaccurate or incomplete in any way or for any reason.

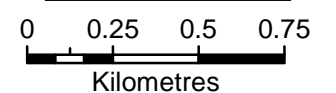
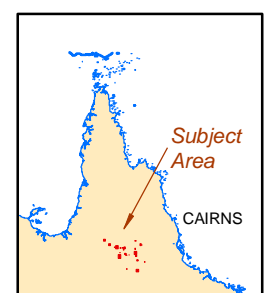
Copyright protects this publication. Except for purposes permitted by the Copyright Act 1968, reproduction by any means (photocopying, electronic, mechanical, recording or otherwise) is prohibited without the prior written permission of the Department of Natural Resources and Mines.

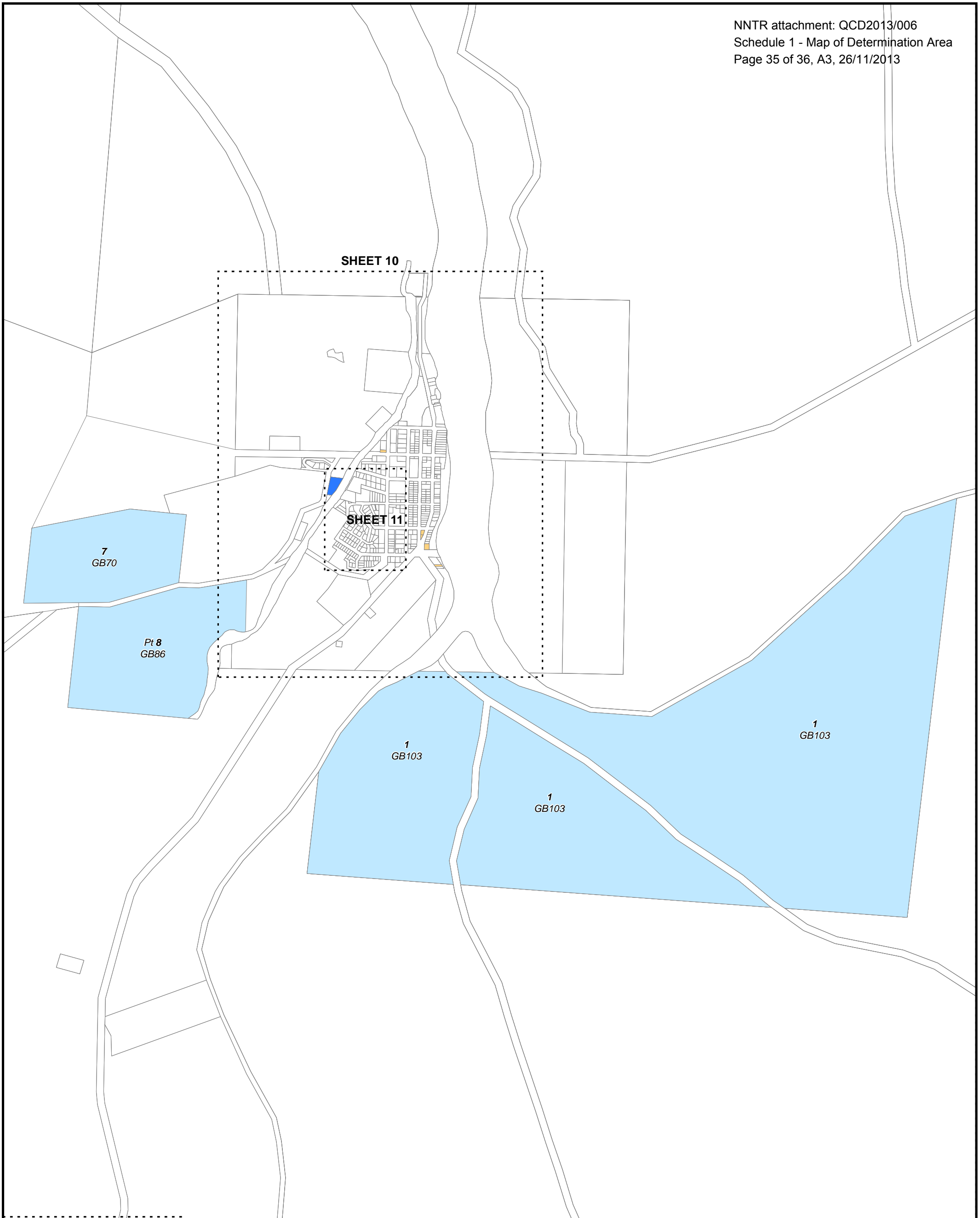
All enquiries: The Manager, Client Mapping Services, Department of Natural Resources and Mines, GPO Box 2454, Brisbane, QLD 4001.

Produced by the Department of Natural Resources and Mines, November 2013.
© The State Of Queensland (Department of Natural Resources and Mines) 2013.

LEGEND

-  **Schedule 1, Part 1
Exclusive Areas**
-  **Schedule 1, Part 2
Non-Exclusive Areas**
-  **Schedule 1, Part 3
Non-Exclusive Town Areas**





NATIVE TITLE CONSENT DETERMINATION
QUD6009/099 EWAMIAN PEOPLE #2 (QC99/13) -SHEET 34 of 35

Map Projection : Geographical Latitude and Longitude.

Compilation : Land Tenure Information obtained from the Digital Cadastre Data Base (March 2013) Department of Natural Resources and Mines, Brisbane. The Land Registry in the Department of Natural Resources and Mines should be consulted for verification of tenures.

Feature names shown on this map have been obtained from available information. It is possible that errors and omissions may exist.

While every care is taken to ensure the accuracy of this data, the Department of Natural Resources and Mines, and/or contributors to this publication, makes no representations or warranties about its accuracy, reliability, completeness or suitability for any particular purpose and disclaims all responsibility and all liability (including without limitation, liability in negligence) for all injuries, expenses, losses, damages (including indirect or consequential damage) and costs which might be incurred as a result of the data being inaccurate or incomplete in any way or for any reason.

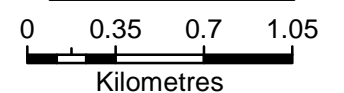
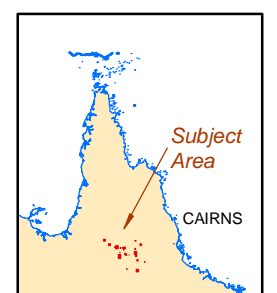
Copyright protects this publication. Except for purposes permitted by the Copyright Act 1968, reproduction by any means (photocopying, electronic, mechanical, recording or otherwise) is prohibited without the prior written permission of the Department of Natural Resources and Mines.

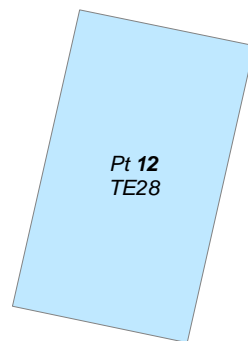
All enquiries: The Manager, Client Mapping Services, Department of Natural Resources and Mines, GPO Box 2454, Brisbane, QLD 4001.

Produced by the Department of Natural Resources and Mines, November 2013.
 © The State Of Queensland (Department of Natural Resources and Mines) 2013.

LEGEND

-  **Schedule 1, Part 1 Exclusive Areas**
-  **Schedule 1, Part 2 Non-Exclusive Areas**
-  **Schedule 1, Part 3 Non-Exclusive Town Areas**





NATIVE TITLE CONSENT DETERMINATION

QUD6009/099 EWAMIAN PEOPLE #2 (QC99/13) -SHEET 35 of 35

Map Projection : Geographical Latitude and Longitude.

Compilation : Land Tenure Information obtained from the Digital Cadastre Data Base (March 2013) Department of Natural Resources and Mines, Brisbane. The Land Registry in the Department of Natural Resources and Mines should be consulted for verification of tenures.

Feature names shown on this map have been obtained from available information. It is possible that errors and omissions may exist.

While every care is taken to ensure the accuracy of this data, the Department of Natural Resources and Mines, and/or contributors to this publication, makes no representations or warranties about its accuracy, reliability, completeness or suitability for any particular purpose and disclaims all responsibility and all liability (including without limitation, liability in negligence) for all injuries, expenses, losses, damages (including indirect or consequential damage) and costs which might be incurred as a result of the data being inaccurate or incomplete in any way or for any reason.

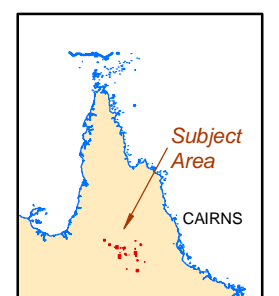
Copyright protects this publication. Except for purposes permitted by the Copyright Act 1968, reproduction by any means (photocopying, electronic, mechanical, recording or otherwise) is prohibited without the prior written permission of the Department of Natural Resources and Mines.

All enquiries: The Manager, Client Mapping Services, Department of Natural Resources and Mines, GPO Box 2454, Brisbane, QLD 4001.

Produced by the Department of Natural Resources and Mines, November 2013.
© The State Of Queensland (Department of Natural Resources and Mines) 2013.

LEGEND

-  Schedule 1, Part 1 Exclusive Areas
-  Schedule 1, Part 2 Non-Exclusive Areas
-  Schedule 1, Part 3 Non-Exclusive Town Areas



0 0.01 0.02 0.03
Kilometres